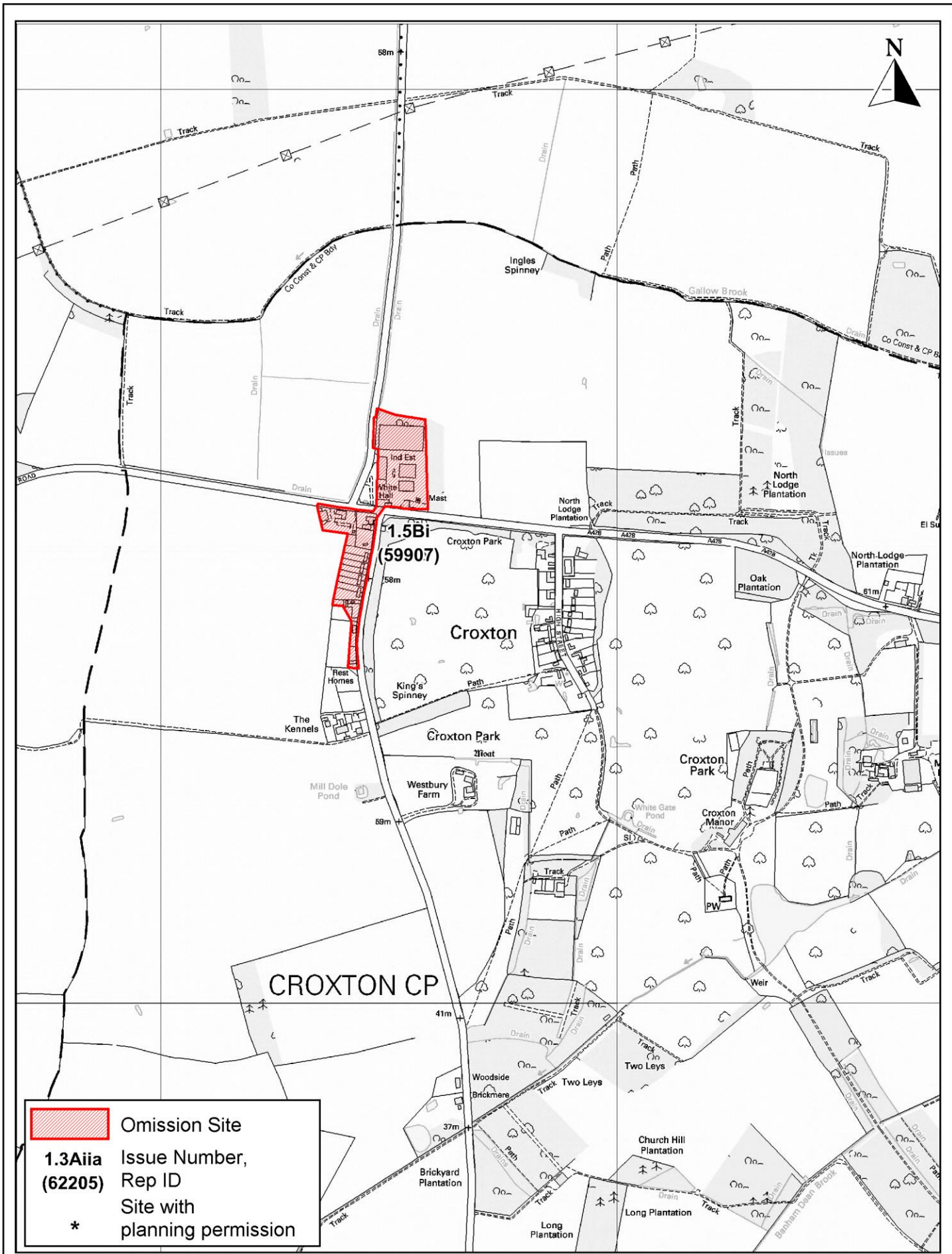


Date:	25/04/2017
Produced by:	Sam Johnston
Service:	Planning Policy
Scale:	1:10,000 @ A4

Omission Sites: 1.5A - Babraham




Reproduced from the Ordnance Survey Mapping with the permission of the Controller of Her Majesty's Stationery Office © Crown Copyright. Unauthorised reproduction infringes Crown Copyright and may lead to prosecution or civil proceedings. SCDC Licence 100022500 (2017)

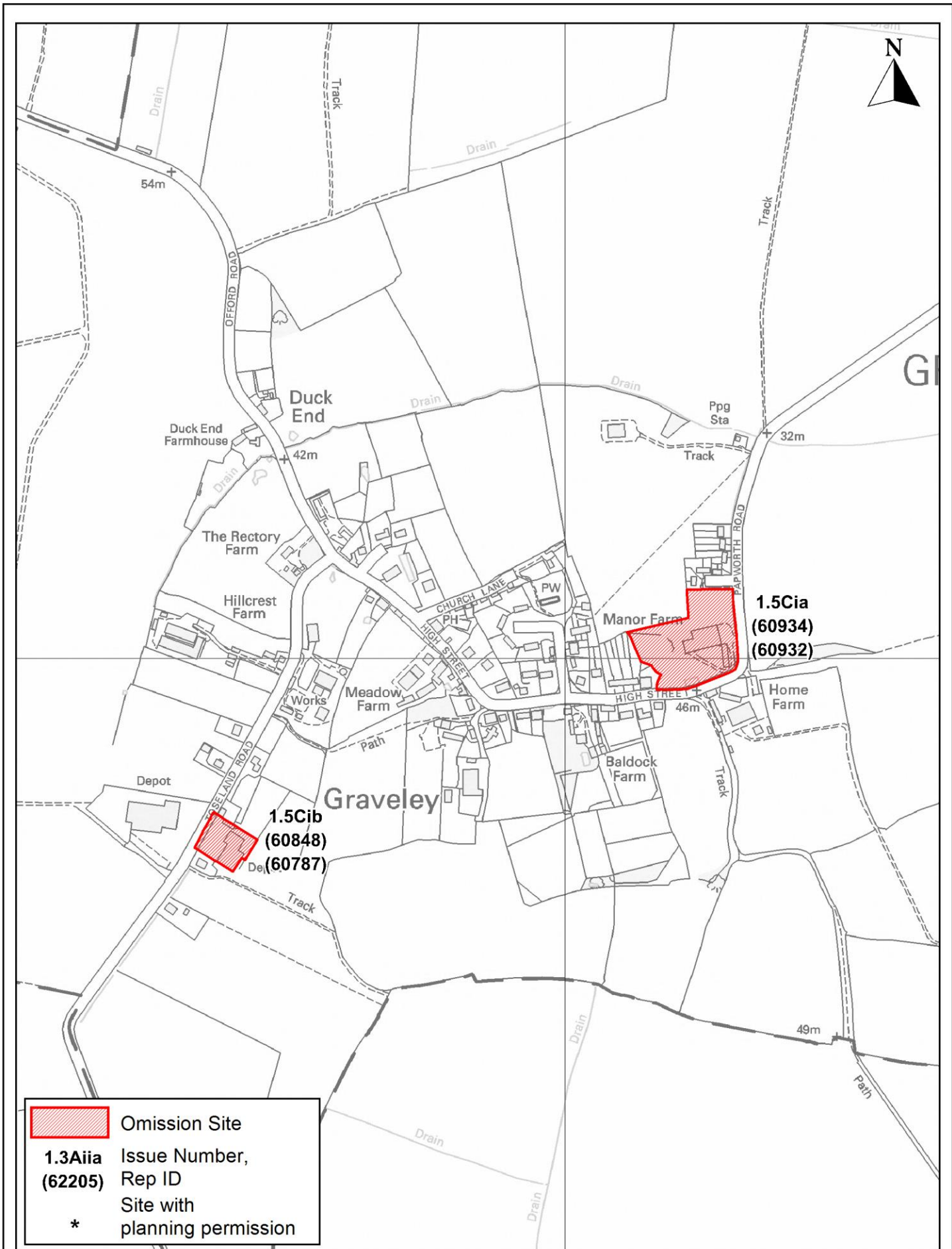


Date:	25/04/2017
Produced by:	Sam Johnston
Service:	Planning Policy
Scale:	1:11,000 @ A4

Omission Sites: 1.5B - Croxton



Reproduced from the Ordnance Survey Mapping with the permission of the Controller of Her Majesty's Stationery Office © Crown Copyright. Unauthorised reproduction infringes Crown Copyright and may lead to prosecution or civil proceedings. SCDC Licence 100022500 (2017)

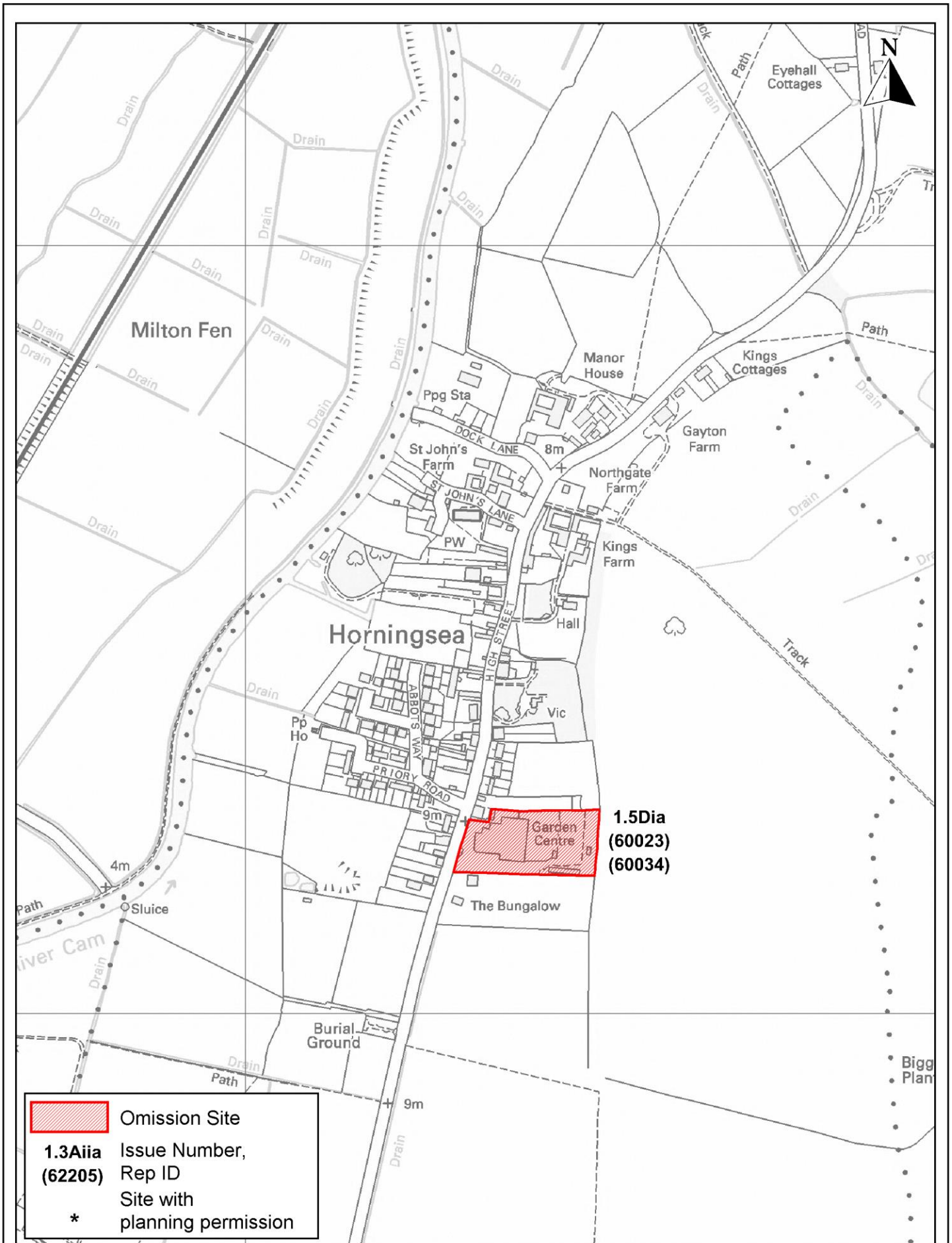


Date:	25/04/2017
Produced by:	Sam Johnston
Service:	Planning Policy
Scale:	1:13,000 @ A4

Omission Sites: 1.5C - Graveley



Reproduced from the Ordnance Survey Mapping with the permission of the Controller of Her Majesty's Stationery Office © Crown Copyright. Unauthorised reproduction infringes Crown Copyright and may lead to prosecution or civil proceedings. SCDC Licence 100022500 (2017)

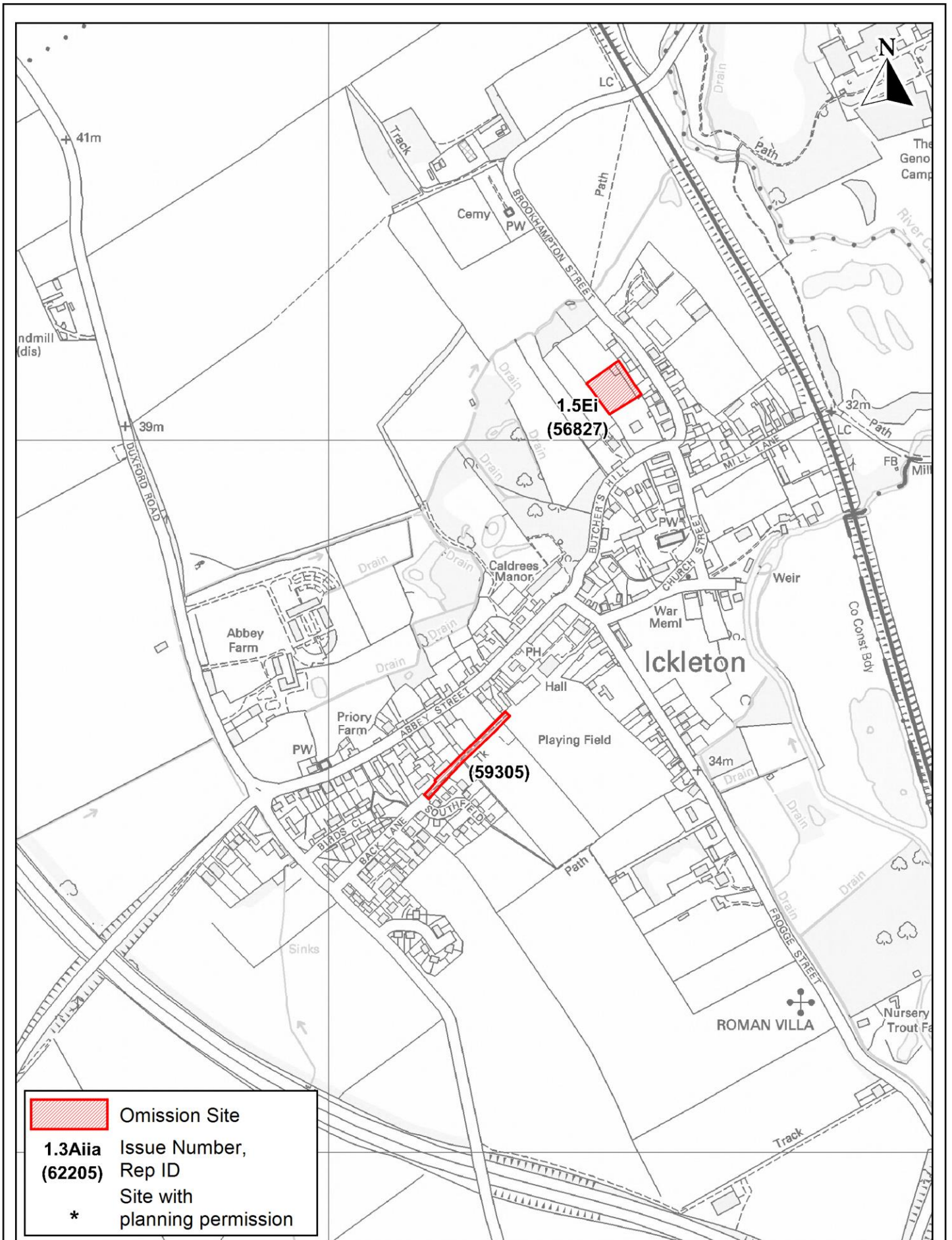


Date:	25/04/2017
Produced by:	Sam Johnston
Service:	Planning Policy
Scale:	1:6,500 @ A4

Omission Sites: 1.5D - Horningsea

Reproduced from the Ordnance Survey Mapping with the permission of the Controller of Her Majesty's Stationery Office © Crown Copyright. Unauthorised reproduction infringes Crown Copyright and may lead to prosecution or civil proceedings. SCDC Licence 100022500 (2017)



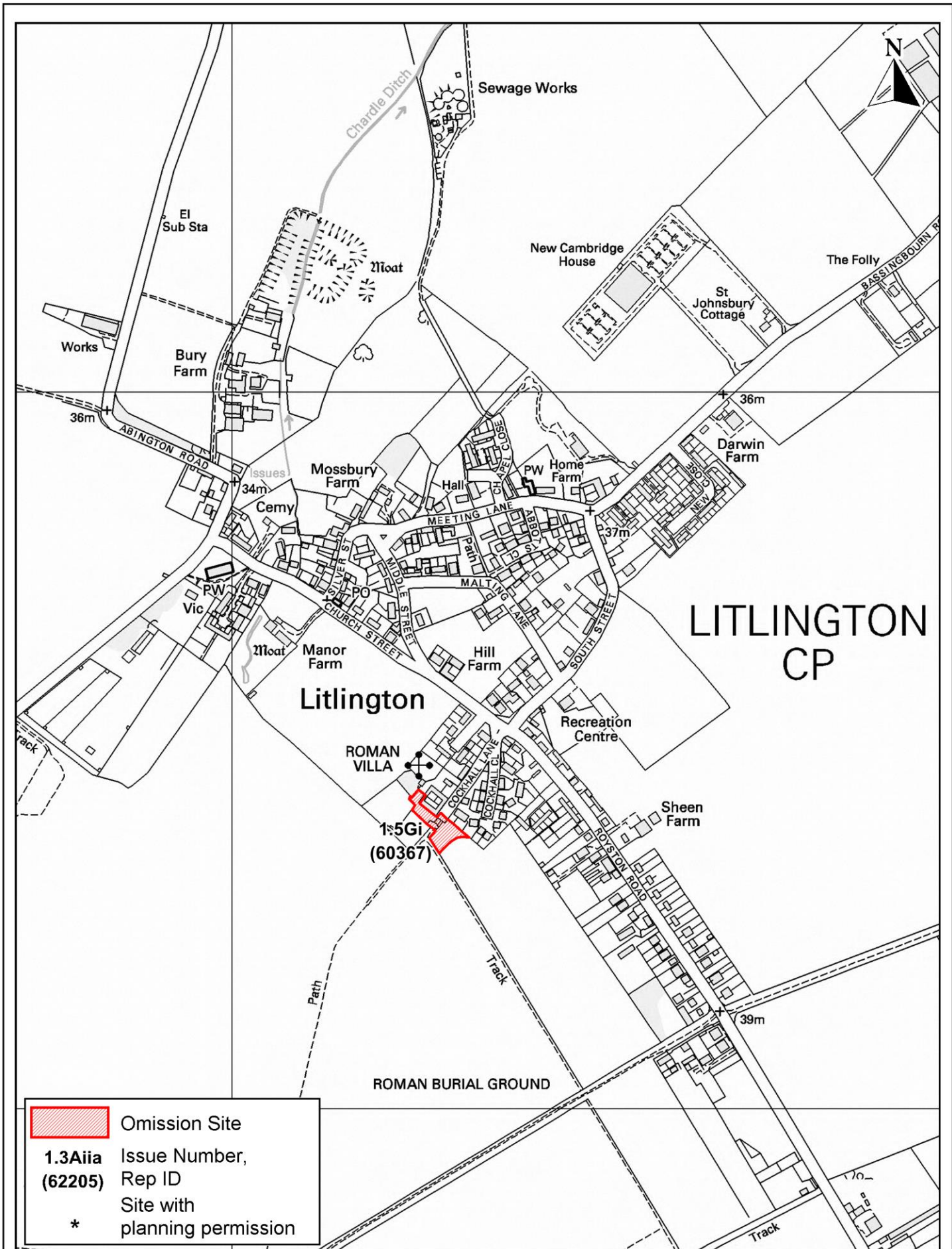


Date:	25/04/2017
Produced by:	Sam Johnston
Service:	Planning Policy
Scale:	1:7,000 @ A4

Omission Sites: 1.5E - Ickleton



Reproduced from the Ordnance Survey Mapping with the permission of the Controller of Her Majesty's Stationery Office © Crown Copyright. Unauthorised reproduction infringes Crown Copyright and may lead to prosecution or civil proceedings. SCDC Licence 100022500 (2017)

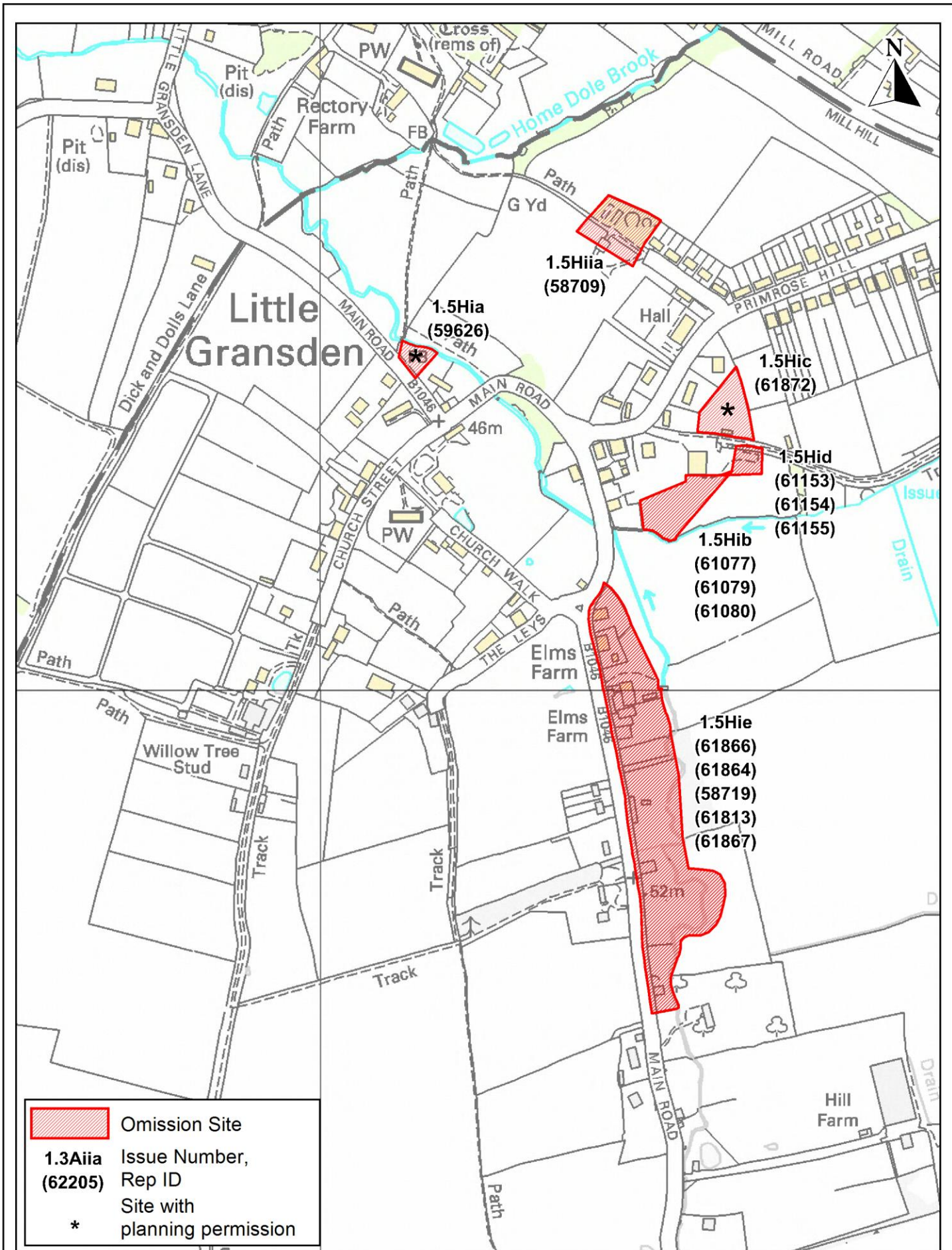


Date:	25/04/2017
Produced by:	Sam Johnston
Service:	Planning Policy
Scale:	1:7,000 @ A4

Omission Sites: 1.5G - Litlington




Reproduced from the Ordnance Survey Mapping with the permission of the Controller of Her Majesty's Stationery Office © Crown Copyright. Unauthorised reproduction infringes Crown Copyright and may lead to prosecution or civil proceedings. SCDC Licence 100022500 (2017)

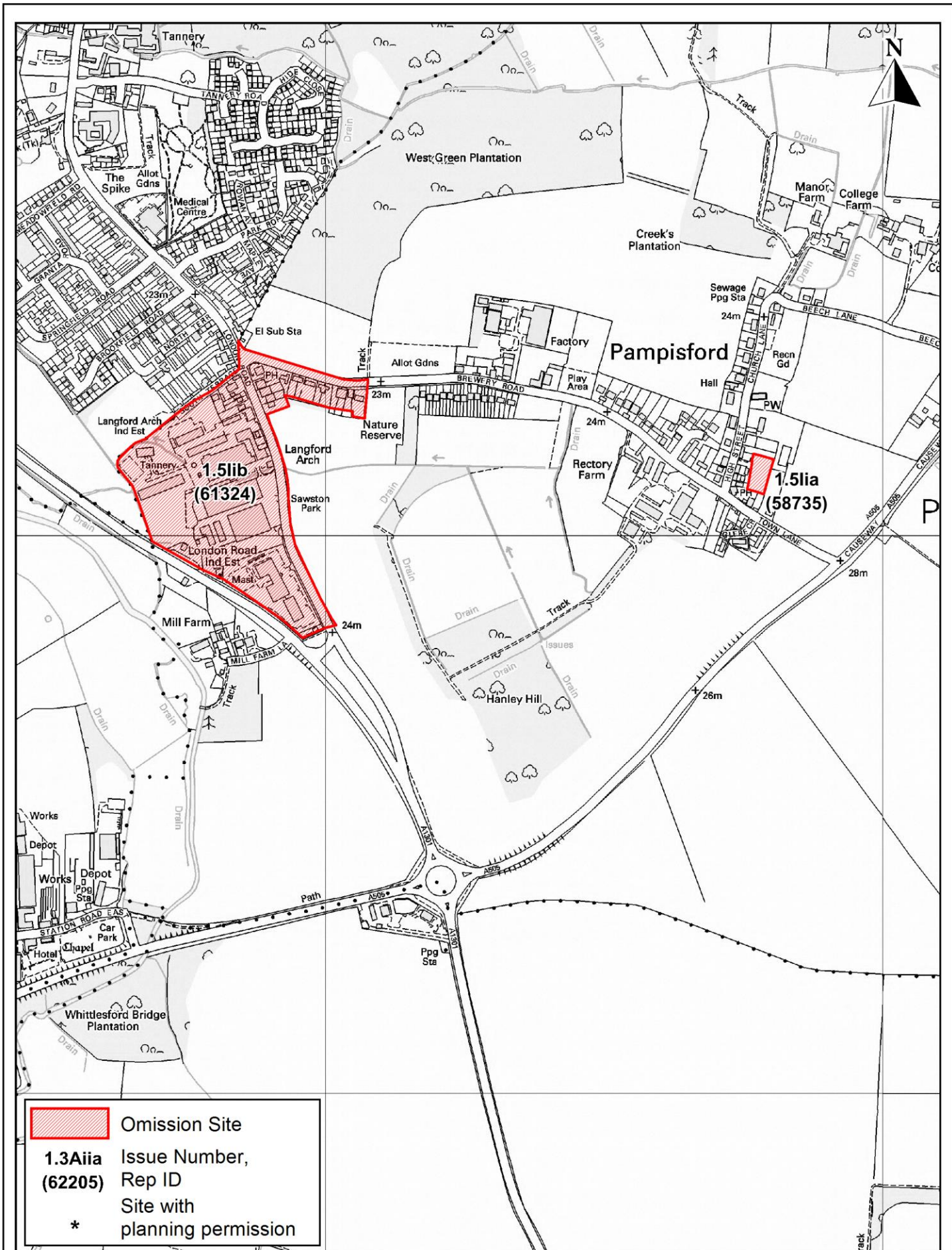


Date: 25/04/2017
 Produced by: Sam Johnston
 Service: Planning Policy
 Scale: 1:5,000 @ A4

Omission Sites: 1.5H - Little Gransden



Reproduced from the Ordnance Survey Mapping with the permission of the Controller of Her Majesty's Stationery Office © Crown Copyright. Unauthorised reproduction infringes Crown Copyright and may lead to prosecution or civil proceedings. SCDC Licence 100022500 (2017)

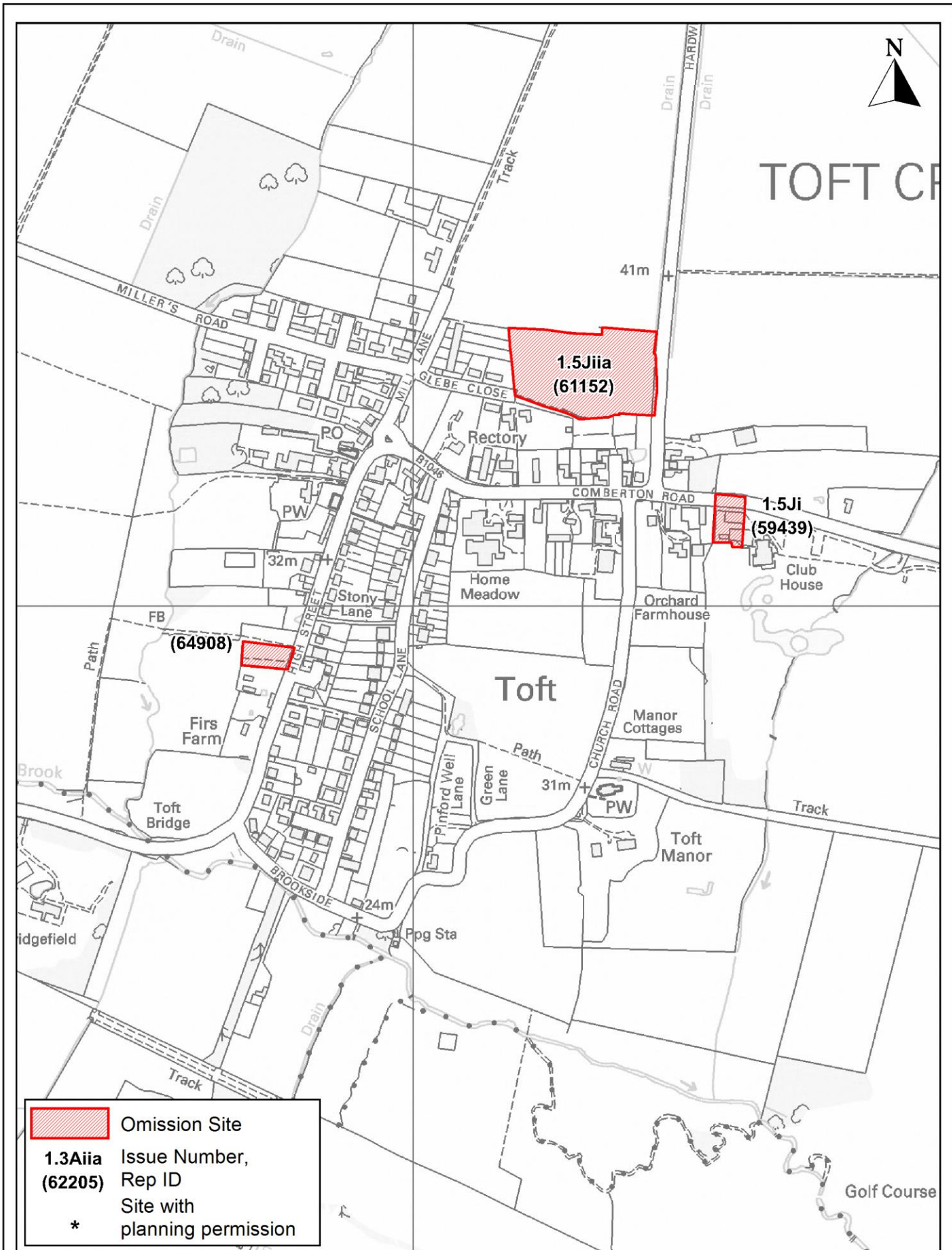


Date:	25/04/2017
Produced by:	Sam Johnston
Service:	Planning Policy
Scale:	1:13,000 @ A4

Omission Sites: 1.5I - Pampisford

Reproduced from the Ordnance Survey Mapping with the permission of the Controller of Her Majesty's Stationery Office © Crown Copyright. Unauthorised reproduction infringes Crown Copyright and may lead to prosecution or civil proceedings. SCDC Licence 100022500 (2017)



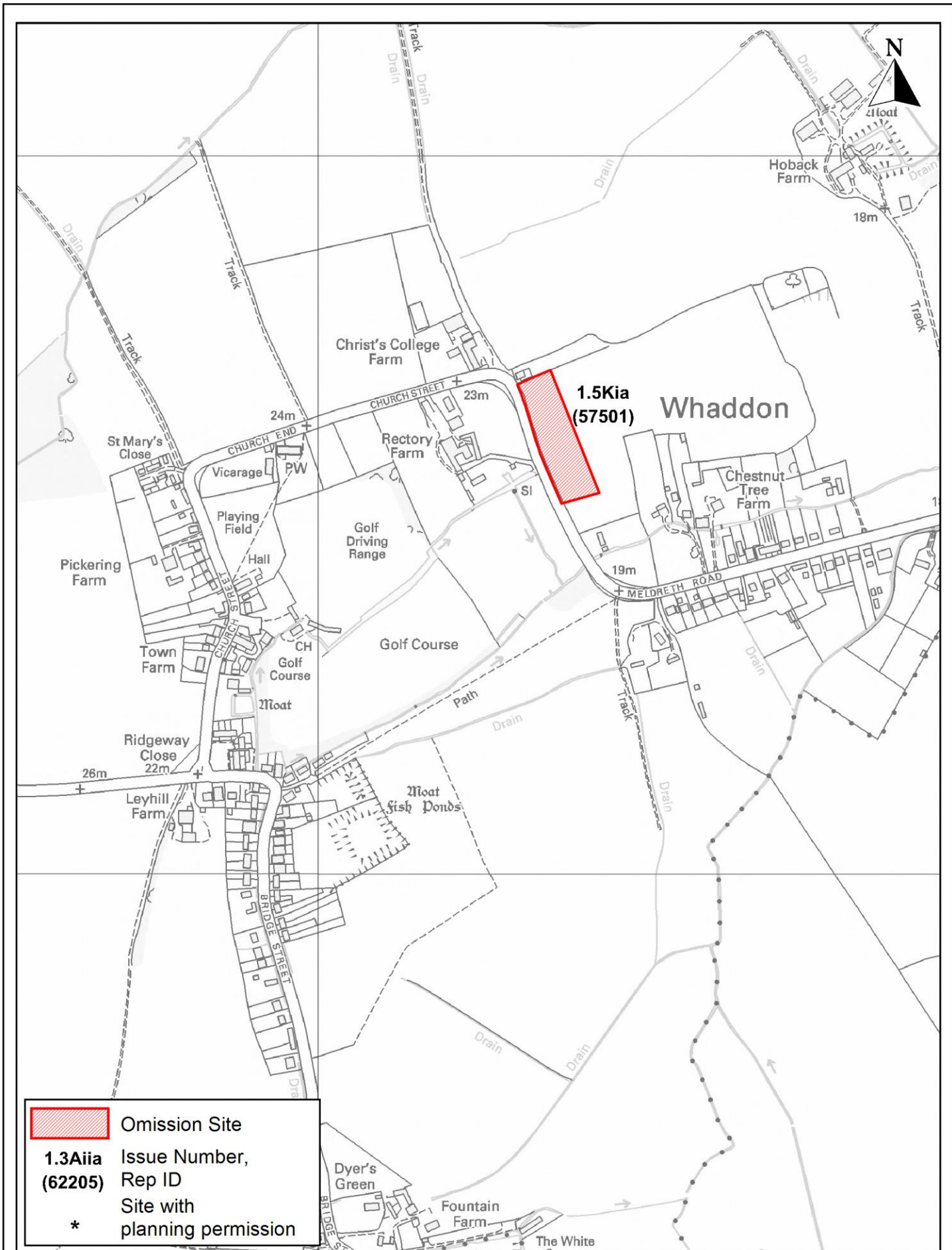


Date:	25/04/2017
Produced by:	Sam Johnston
Service:	Planning Policy
Scale:	1:6,000 @ A4

Omission Sites: 1.5J - Toft




Reproduced from the Ordnance Survey Mapping with the permission of the Controller of Her Majesty's Stationery Office © Crown Copyright. Unauthorised reproduction infringes Crown Copyright and may lead to prosecution or civil proceedings. SCDC Licence 100022500 (2017)



Date:	25/04/2017
Produced by:	Sam Johnston
Service:	Planning Policy
Scale:	1:7,000 @ A4

Omission Sites: 1.5K - Whaddon



Reproduced from the Ordnance Survey Mapping with the permission of the Controller of Her Majesty's Stationery Office © Crown Copyright. Unauthorised reproduction infringes Crown Copyright and may lead to prosecution or civil proceedings. SCDC Licence 100022500 (2017)