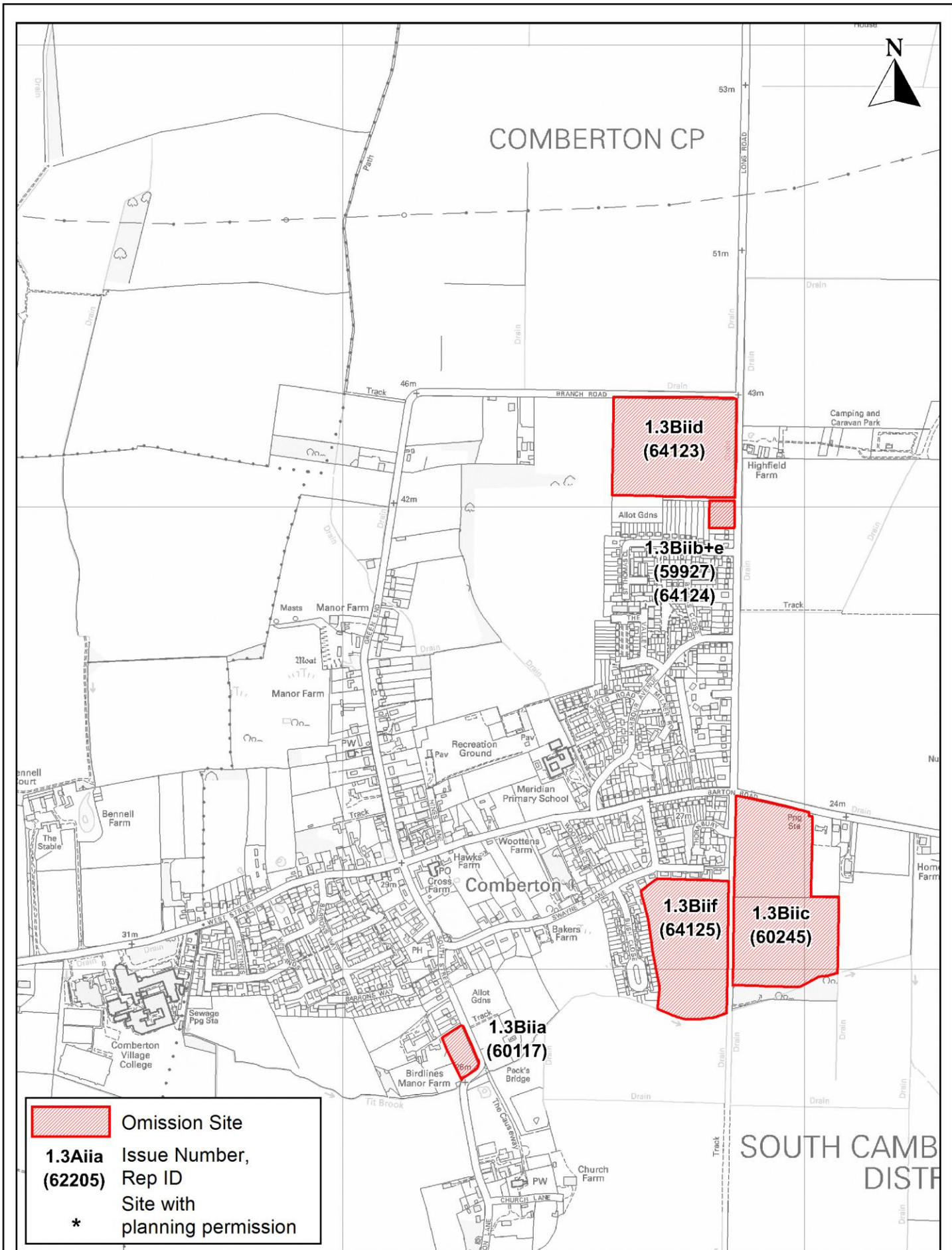


Date: 25/04/2017
 Produced by: Sam Johnston
 Service: Planning Policy
 Scale: 1:14,000 @ A4

Omission Sites: 1.3A - Bassingbourn



Reproduced from the Ordnance Survey Mapping with the permission of the Controller of Her Majesty's Stationery Office © Crown Copyright. Unauthorised reproduction infringes Crown Copyright and may lead to prosecution or civil proceedings. SCDC Licence 100022500 (2017)

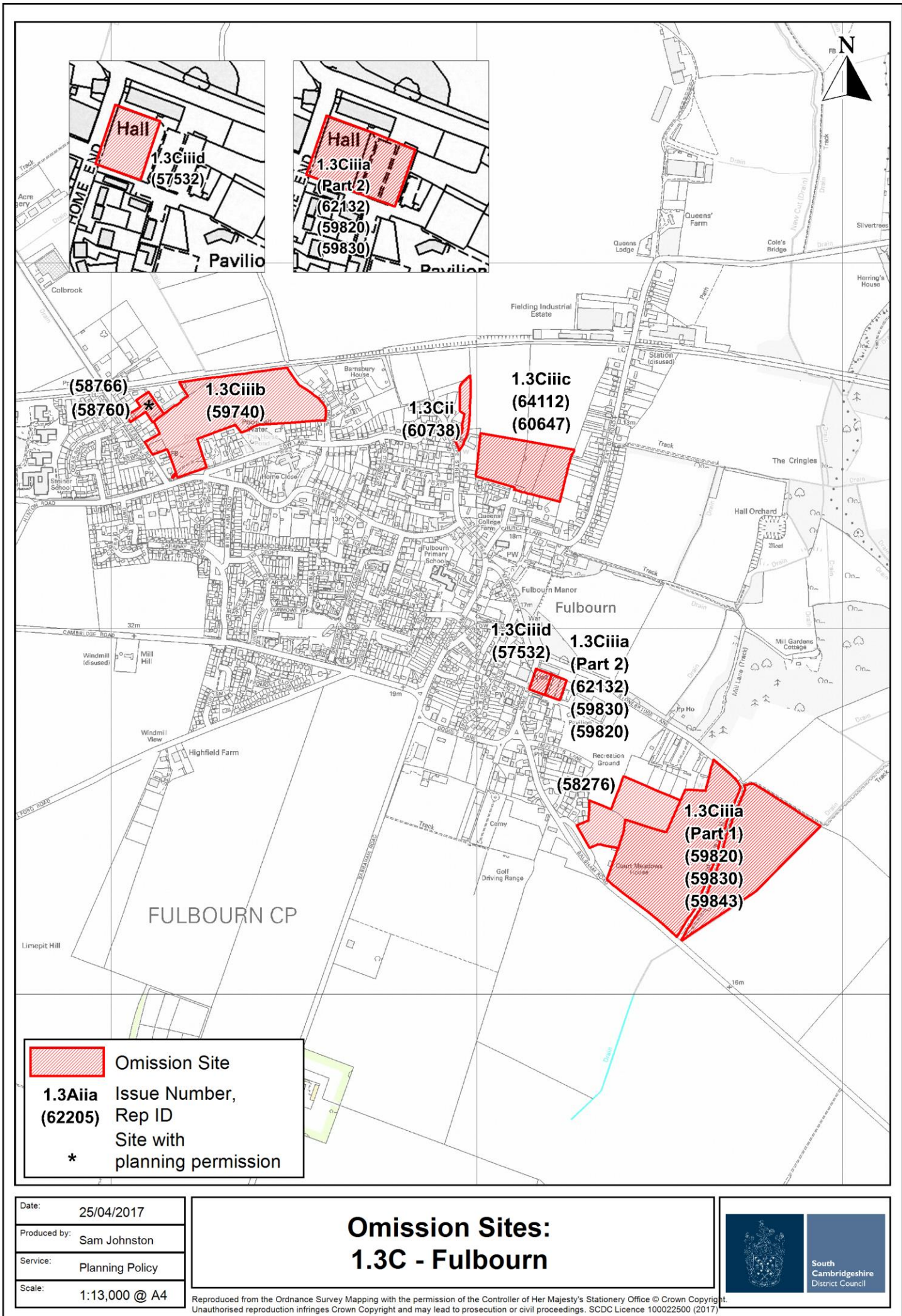


Date:	25/04/2017
Produced by:	Sam Johnston
Service:	Planning Policy
Scale:	1:14,000 @ A4

Omission Sites: 1.3B - Comberton

Reproduced from the Ordnance Survey Mapping with the permission of the Controller of Her Majesty's Stationery Office © Crown Copyright. Unauthorised reproduction infringes Crown Copyright and may lead to prosecution or civil proceedings. SCDC Licence 100022500 (2017)






Omission Site

1.3Aiiia Issue Number,
(62205) Rep ID

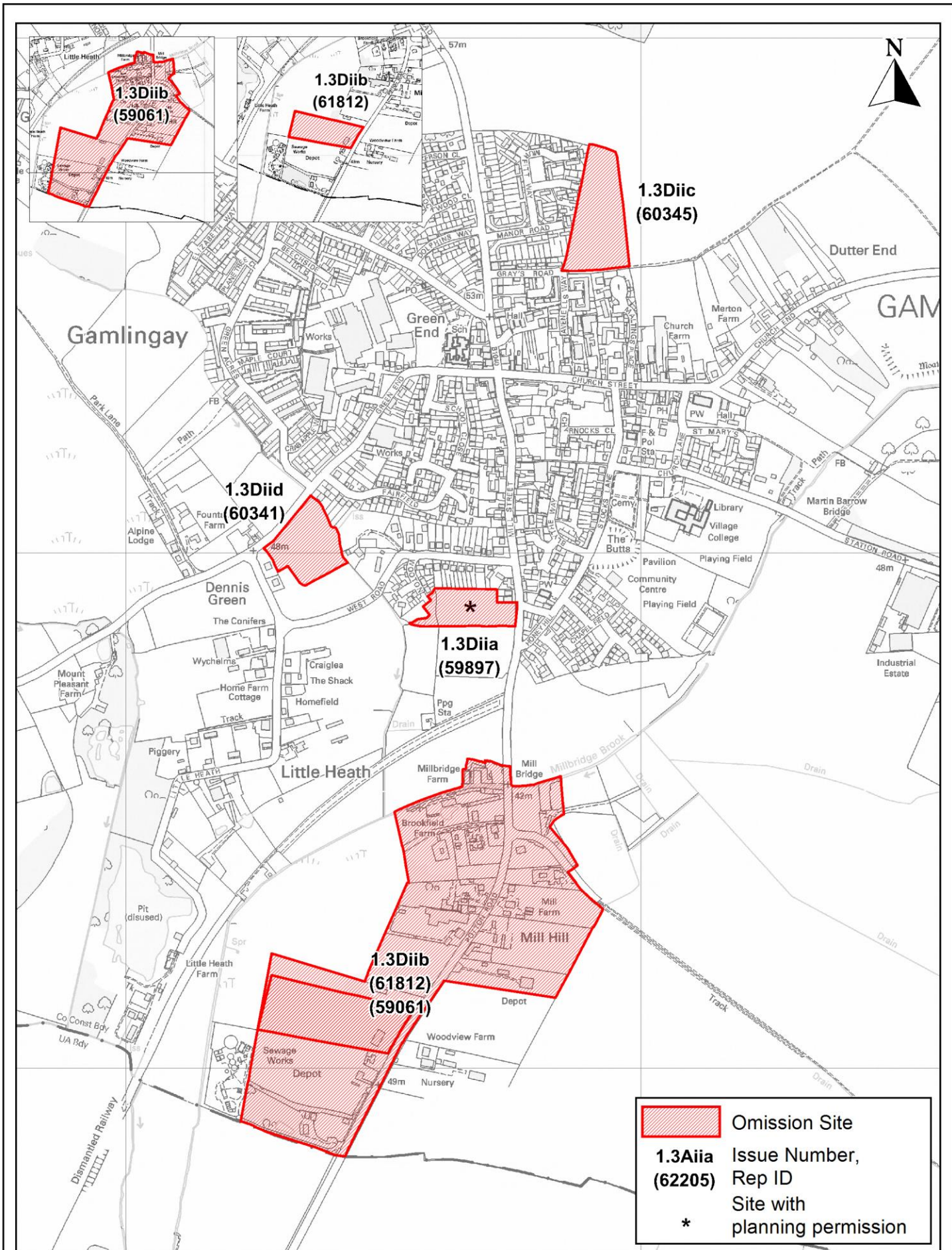
***** Site with
planning permission

Date:	25/04/2017
Produced by:	Sam Johnston
Service:	Planning Policy
Scale:	1:13,000 @ A4

Omission Sites: 1.3C - Fulbourn




Reproduced from the Ordnance Survey Mapping with the permission of the Controller of Her Majesty's Stationery Office © Crown Copyright. Unauthorised reproduction infringes Crown Copyright and may lead to prosecution or civil proceedings. SCDC Licence 100022500 (2017)

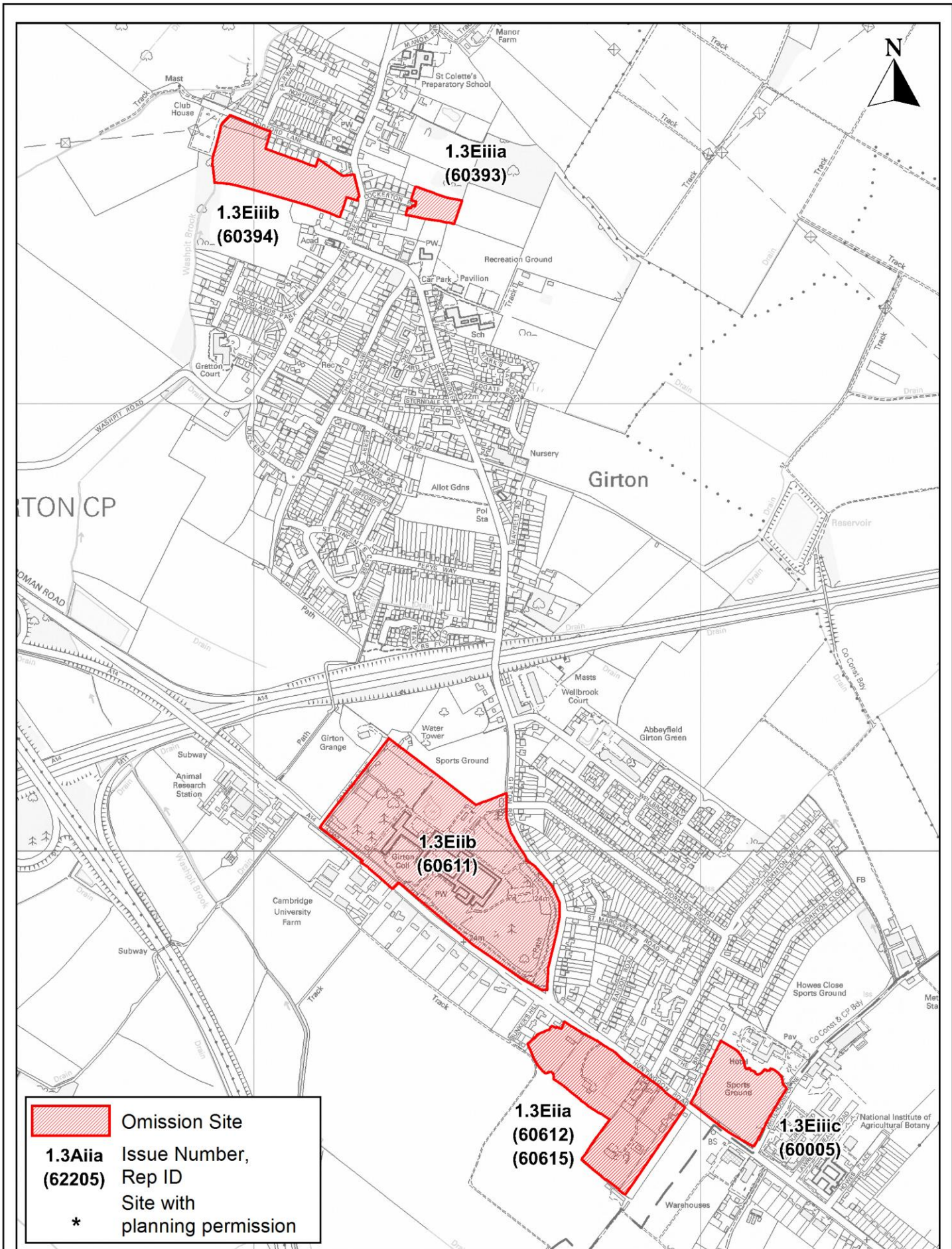


Date:	25/04/2017
Produced by:	Sam Johnston
Service:	Planning Policy
Scale:	1:9,750 @ A4

Omission Sites: 1.3D - Gamlingay



Reproduced from the Ordnance Survey Mapping with the permission of the Controller of Her Majesty's Stationery Office © Crown Copyright. Unauthorised reproduction infringes Crown Copyright and may lead to prosecution or civil proceedings. SCDC Licence 100022500 (2017)

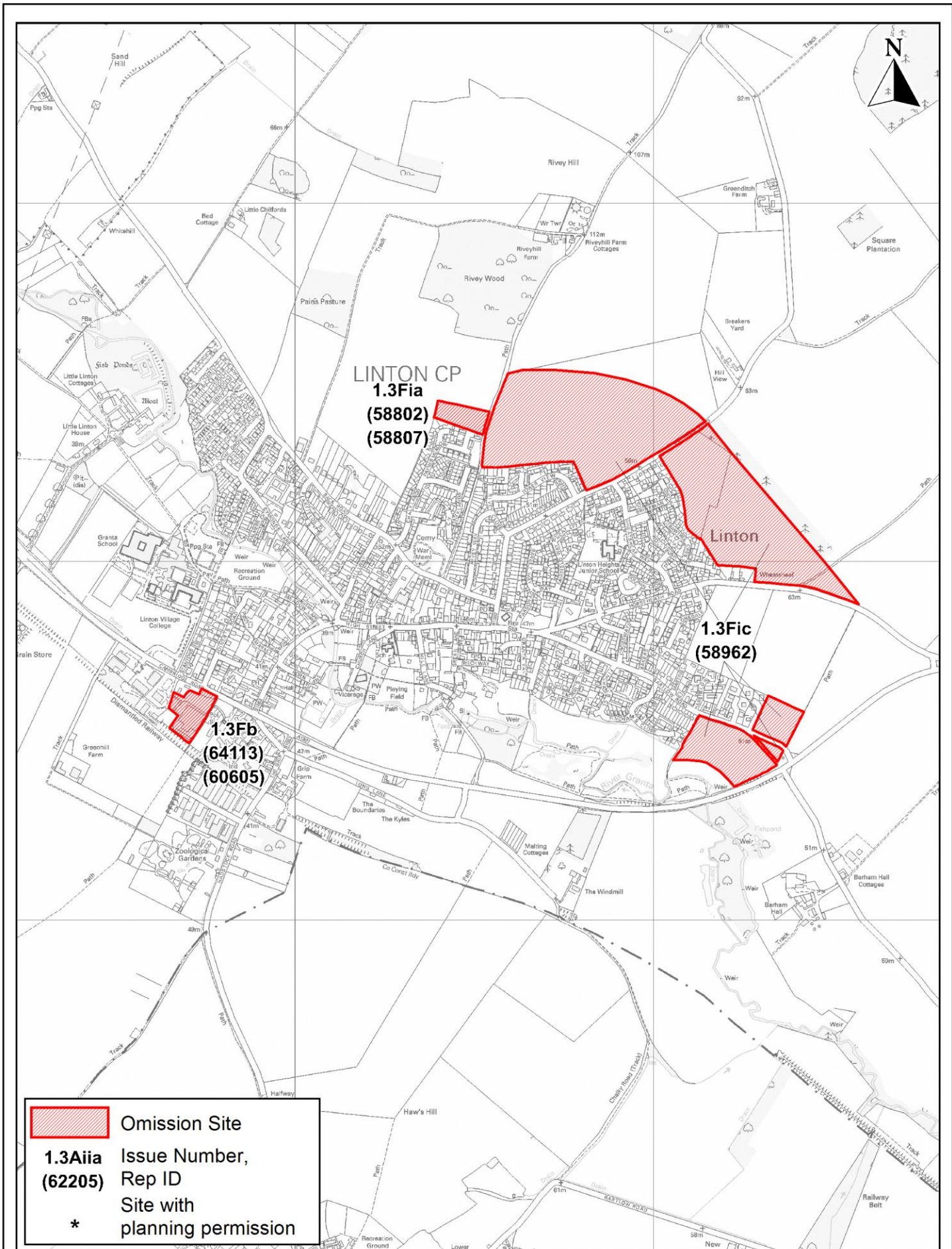


Date:	25/04/2017
Produced by:	Sam Johnston
Service:	Planning Policy
Scale:	1:14,000 @ A4

Omission Sites: 1.3E - Girton



Reproduced from the Ordnance Survey Mapping with the permission of the Controller of Her Majesty's Stationery Office © Crown Copyright. Unauthorised reproduction infringes Crown Copyright and may lead to prosecution or civil proceedings. SCDC Licence 100022500 (2017)

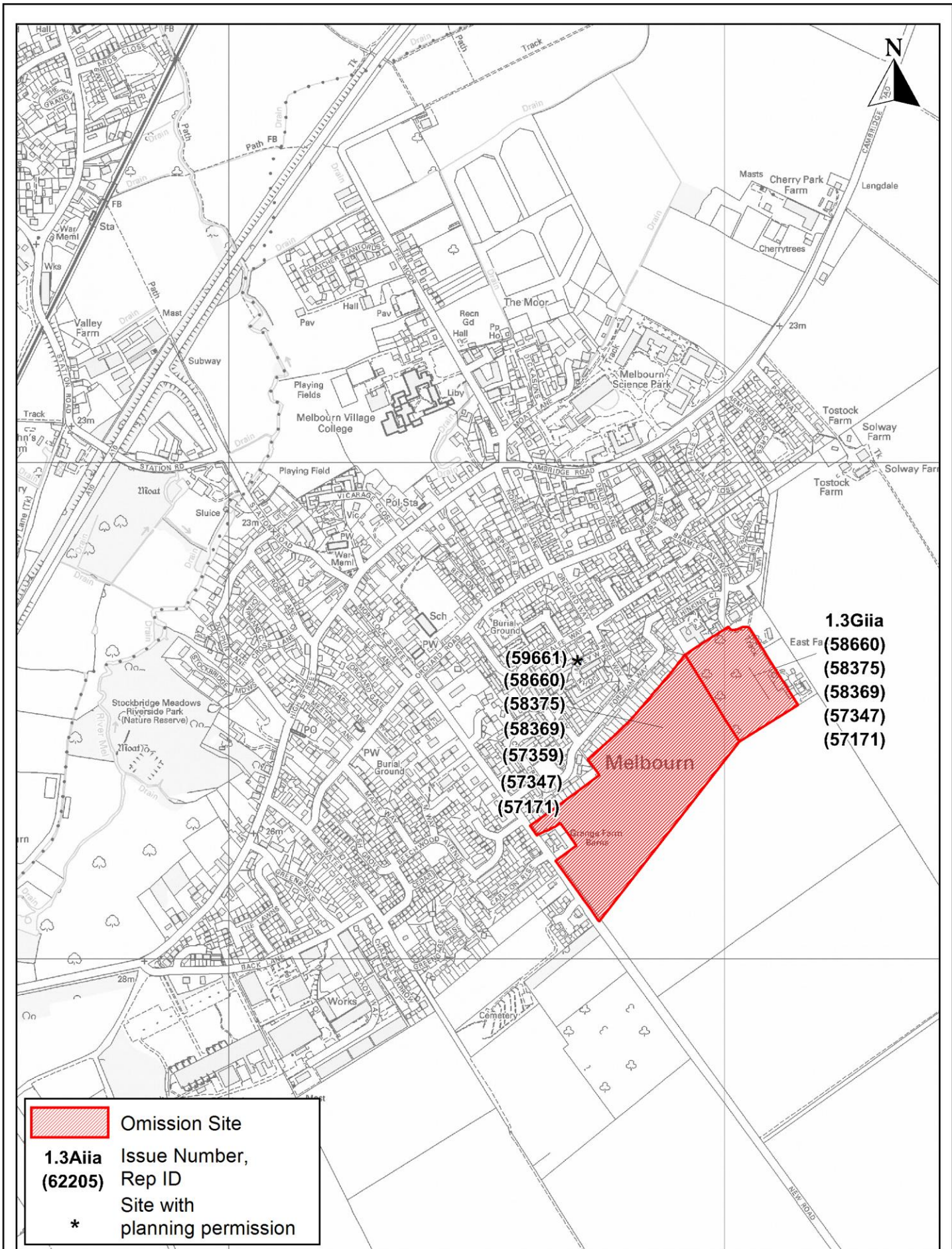


Date:	25/04/2017
Produced by:	Sam Johnston
Service:	Planning Policy
Scale:	1:14,000 @ A4

Omission Sites: 1.3F - Linton




Reproduced from the Ordnance Survey Mapping with the permission of the Controller of Her Majesty's Stationery Office © Crown Copyright. Unauthorised reproduction infringes Crown Copyright and may lead to prosecution or civil proceedings. SCDC Licence 100022500 (2017)

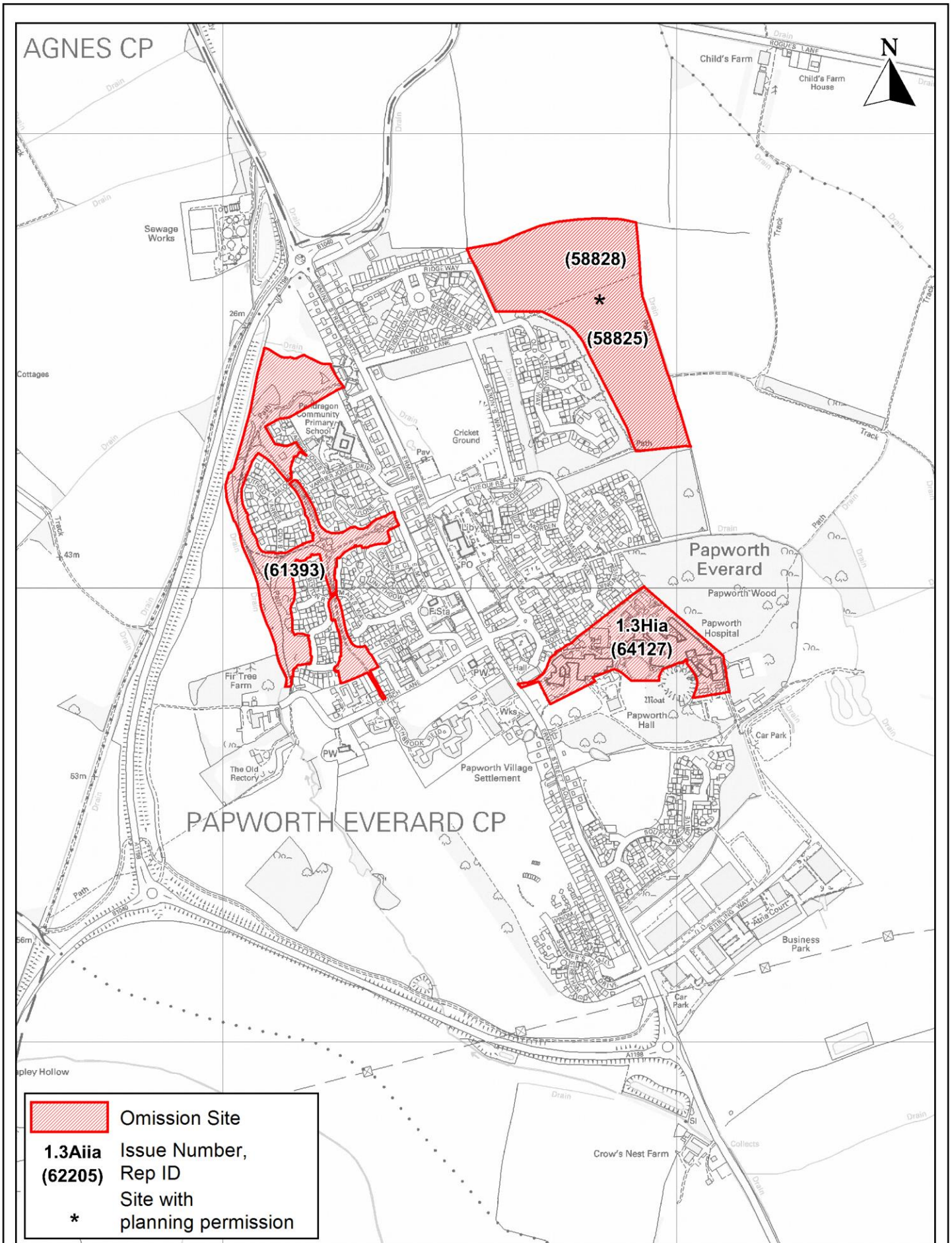



Date:	25/04/2017
Produced by:	Sam Johnston
Service:	Planning Policy
Scale:	1:13,000 @ A4

Omission Sites: 1.3G - Melbourn



Reproduced from the Ordnance Survey Mapping with the permission of the Controller of Her Majesty's Stationery Office © Crown Copyright. Unauthorised reproduction infringes Crown Copyright and may lead to prosecution or civil proceedings. SCDC Licence 100022500 (2017)



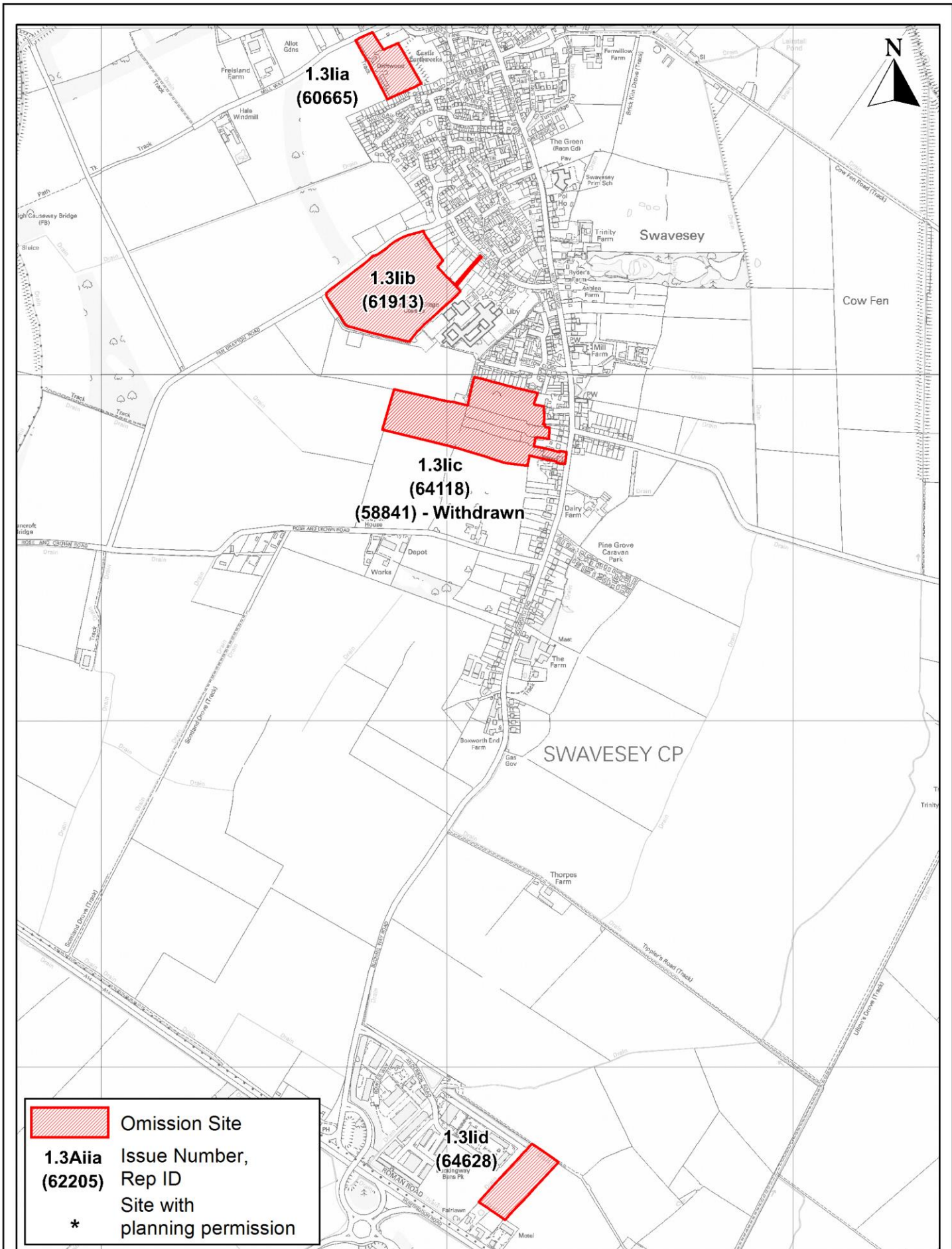
	Omission Site
1.3Aia (62205)	Issue Number, Rep ID
*	Site with planning permission

Date:	25/04/2017
Produced by:	Sam Johnston
Service:	Planning Policy
Scale:	1:13,000 @ A4

Omission Sites: 1.3H - Papworth Everard



Reproduced from the Ordnance Survey Mapping with the permission of the Controller of Her Majesty's Stationery Office © Crown Copyright. Unauthorised reproduction infringes Crown Copyright and may lead to prosecution or civil proceedings. SCDC Licence 100022500 (2017)

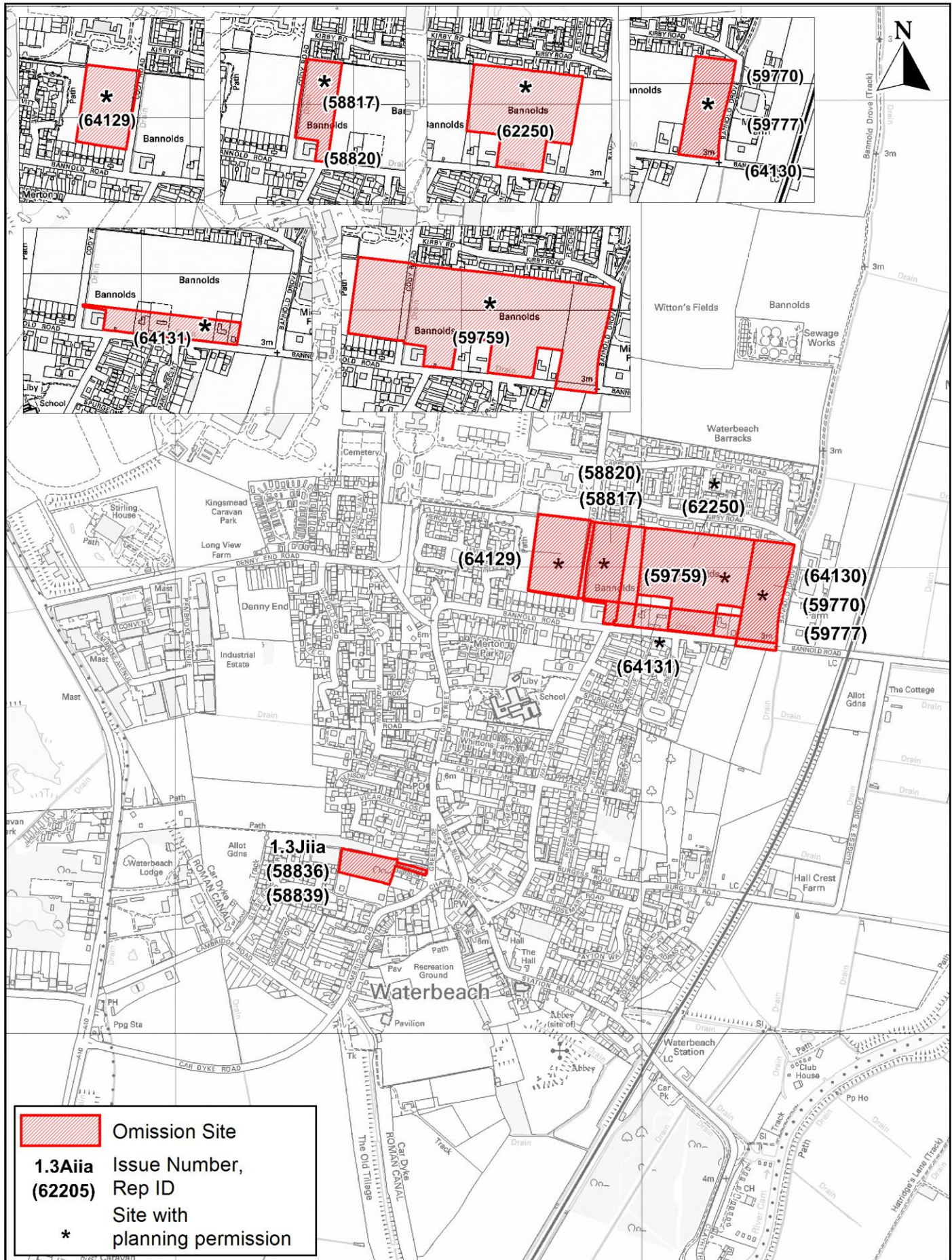



Date:	25/04/2017
Produced by:	Sam Johnston
Service:	Planning Policy
Scale:	1:14,500 @ A4

Omission Sites: 1.3I - Swavesey



Reproduced from the Ordnance Survey Mapping with the permission of the Controller of Her Majesty's Stationery Office © Crown Copyright. Unauthorised reproduction infringes Crown Copyright and may lead to prosecution or civil proceedings. SCDC Licence 100022500 (2017)



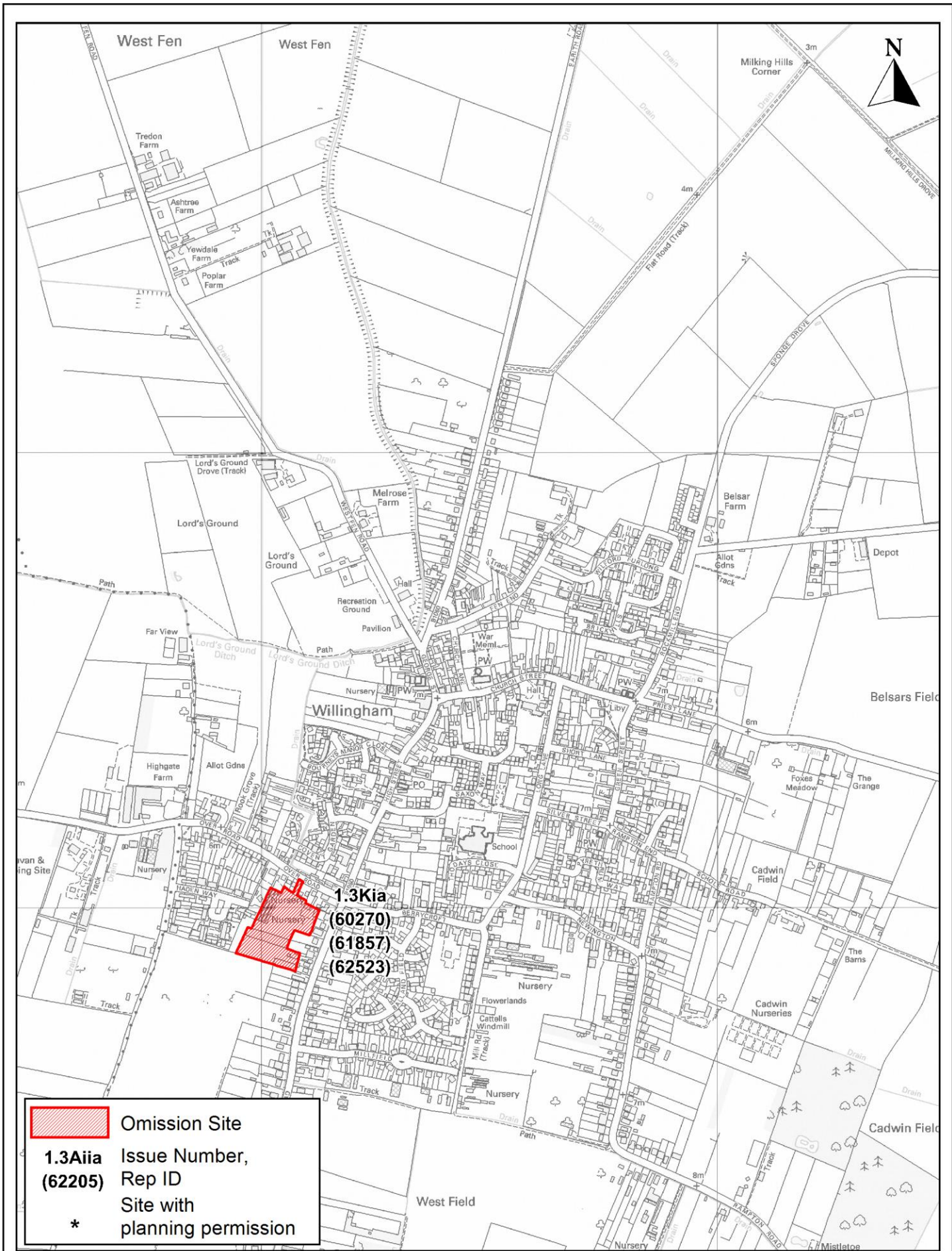
	Omission Site
1.3Aii	Issue Number,
(62205)	Rep ID
*	Site with planning permission

Date:	25/04/2017
Produced by:	Sam Johnston
Service:	Planning Policy
Scale:	1:11,000 @ A4

Omission Sites: 1.3J - Waterbeach



Reproduced from the Ordnance Survey Mapping with the permission of the Controller of Her Majesty's Stationery Office © Crown Copyright. Unauthorised reproduction infringes Crown Copyright and may lead to prosecution or civil proceedings. SCDC Licence 100022500 (2017)



Date:	25/04/2017
Produced by:	Sam Johnston
Service:	Planning Policy
Scale:	1:11,000 @ A4

Omission Sites: 1.3K - Willingham



Reproduced from the Ordnance Survey Mapping with the permission of the Controller of Her Majesty's Stationery Office © Crown Copyright. Unauthorised reproduction infringes Crown Copyright and may lead to prosecution or civil proceedings. SCDC Licence 100022500 (2017)