





- LEGEND**
-  Site boundary
 -  Main vehicular access
 -  Pedestrian access
 -  15m corridor to allow for route of CAM (Cambridge Autonomous Metro)

Carter Jonas

PROJECT TITLE
 LAND BETWEEN HAVERHILL ROAD AND
 HINTON WAY, STAPLEFORD

DRAWING TITLE
 JO027450_010
 PARAMETER PLAN
 ACCESS AND MOVEMENT

ISSUED BY	London	T: 020 7016 0720
DATE	06.08.2020	DRAWN NM
SCALE@A1	1:2500	CHECKED JC
STATUS	Planning	APPROVED JC

No dimensions are to be scaled from this drawing.
 All dimensions are to be checked on site.
 Area measurements for indicative purposes only.
 © Carter Jonas. Quality Assured to BS EN ISO 9001:2008
 Source: Ordnance Survey

