

Approximate extent of the Site



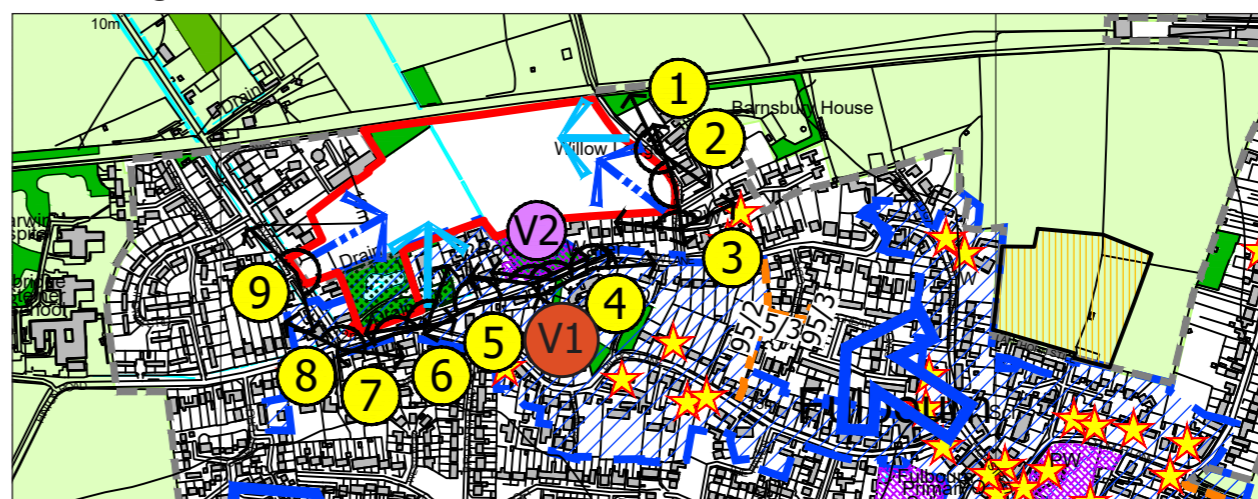
**FVDG VIEW 1: VIEW FROM FOOTWAY ALONG COW LANE LOOKING NORTH ACROSS POORWELL WATER (FROM EASTERN EDGE OF VIEW CORRIDOR IDENTIFIED IN FULBOURN VILLAGE DESIGN GUIDE)
PANORAMIC PHOTOGRAPH: NOT TO SCALE AND FOR CONTEXT ONLY**



ACTUAL SIZE EXTRACT, HORIZONTAL FIELD OF VIEW 76.9°, TO BE VIEWED AT A COMFORTABLE ARM'S LENGTH @A3

Approximate distance from the Site boundary: 68m

Visualisation Type: Type 1 Annotated Viewpoint Photograph
Camera: Canon EOS 1100D with 28mm focal length lens




LAND AT TEVERSHAM ROAD,
FULBOURN

FULBOURN VILLAGE DESIGN
GUIDE (FVDG) VIEW 1

DATE TAKEN: FEB 2022
PROJECT NUMBER: 25542

**BARTON
WILLMORE**
now
Stantec

Approximate extent of the Site



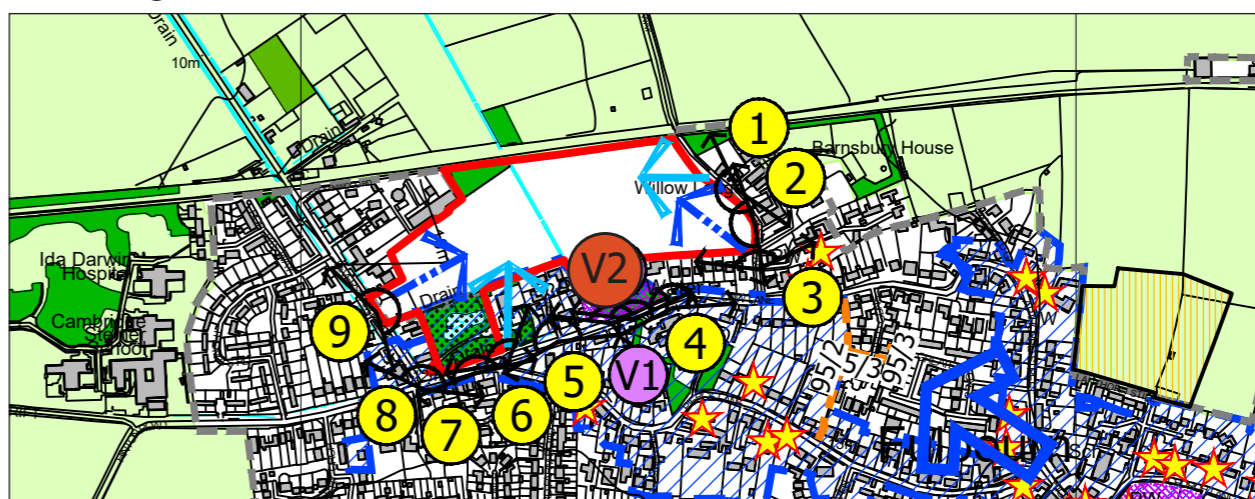
**FVDG VIEW 2: VIEW FROM FOOTWAY ALONG COW LANE LOOKING NORTH ACROSS POORWELL WATER (FROM WESTERN EDGE OF VIEW CORRIDOR IDENTIFIED IN FULBOURN VILLAGE DESIGN GUIDE)
PANORAMIC PHOTOGRAPH: NOT TO SCALE AND FOR CONTEXT ONLY**



ACTUAL SIZE EXTRACT, HORIZONTAL FIELD OF VIEW 76.9°, TO BE VIEWED AT A COMFORTABLE ARM'S LENGTH @A3

Approximate distance from the Site boundary: 65m

Visualisation Type: Type 1 Annotated Viewpoint Photograph
Camera: Canon EOS 1100D with 28mm focal length lens



LAND AT TEVERSHAM ROAD,
FULBOURN

FULBOURN VILLAGE DESIGN
GUIDE (FVDG) VIEW 2

DATE TAKEN: FEB 2022
PROJECT NUMBER: 25542

**BARTON
WILLMORE**
now
Stantec