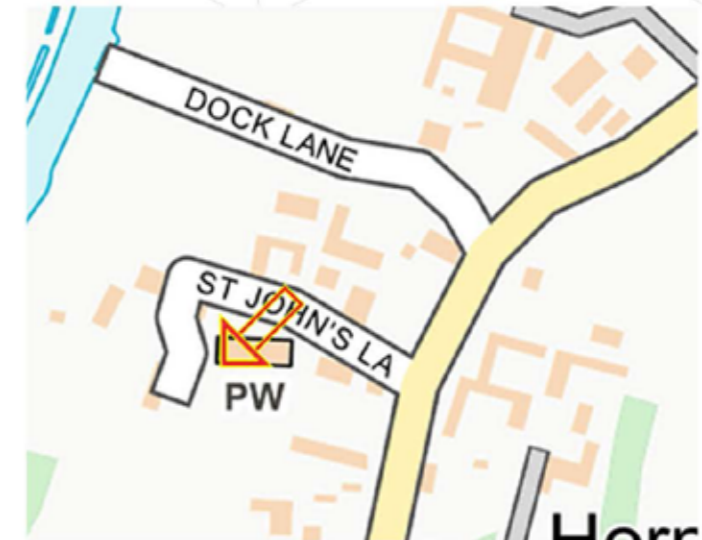



MSA-No: 5710
 Camera No: V18
 Project: Cambridge Views
 Description: Nail in the gravel
 Details: Camera height: 1.60m
 Coordinates (E N H): 549273.066 262642.055 8.914

Camera: Canon EOS 6D
 Lens: Canon Zoom Lens EW82 16-35mm, EF 50mm
 Focal length: 16mm, 24mm, 35mm & 50mm
 Shift/Tilt: 230 Degrees

Date and time: 04/04/2022 12:36




> Location Map



> MSA Camera Position



> MSA 50mm Photo



> Zoomed MSA Camera Position

SPRING

EXISTING



4th April 2022



SPRING

PROPOSED



4th April 2022

19 Horningsea Conservation Area, Priory Road

Outline Application S8

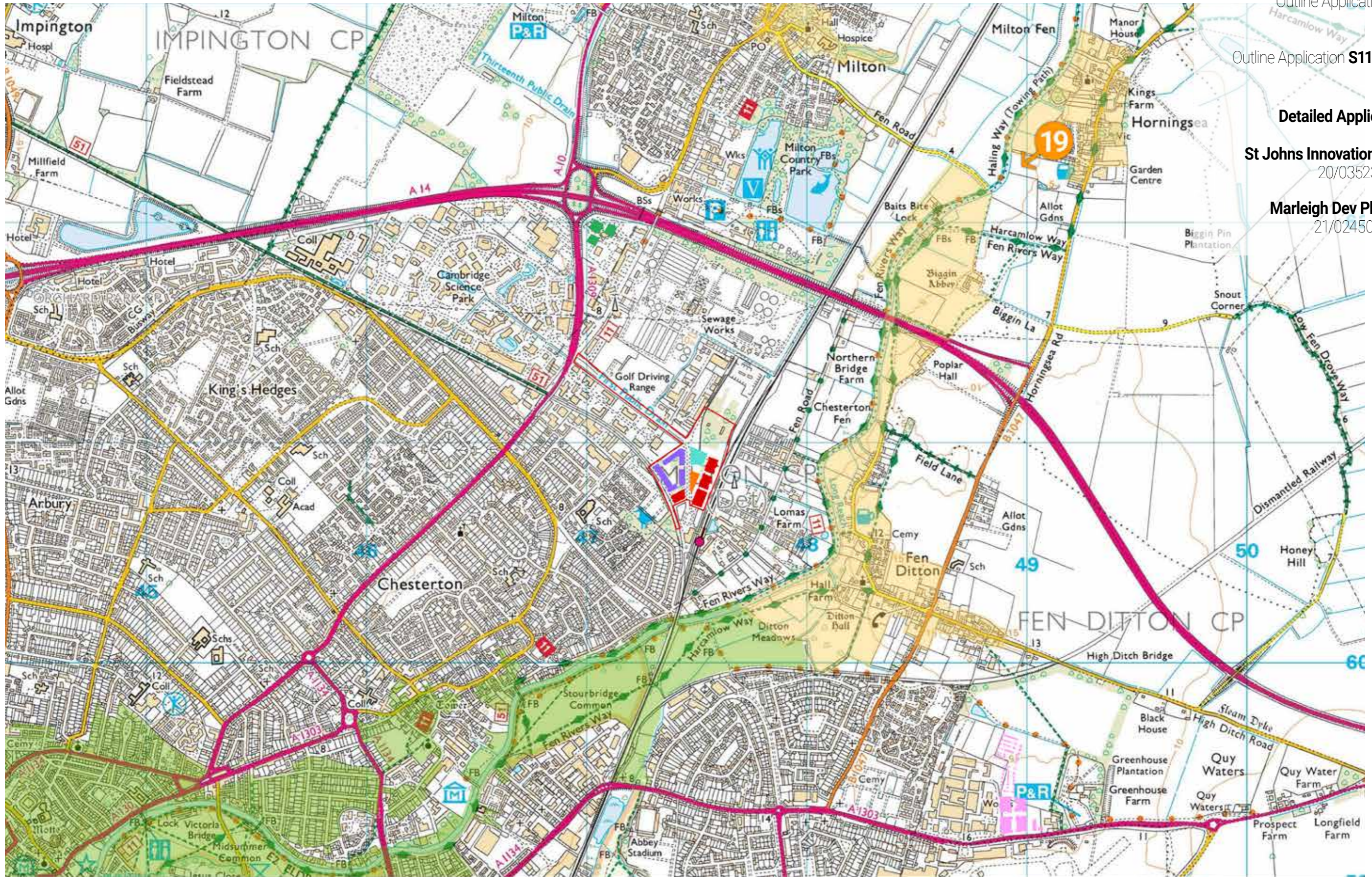
Outline Application S9

Outline Application S11 - S21

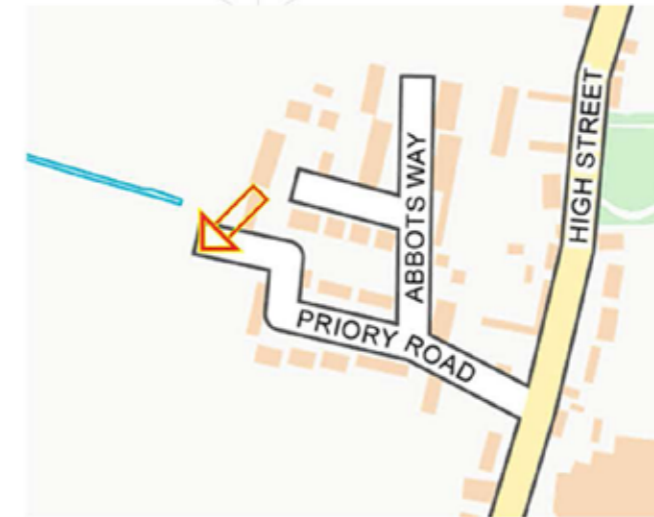
Detailed Application

St Johns Innovation Park
20/03523/FUL

Marleigh Dev Phase2
21/02450/REM



MSA-No: 5698
Camera No: V19
Project: Cambridge Views
Description: Nail in the grass
Details: Camera height: 1.60m
Coordinates (E N H): 549100.0130 262358.9920 6.4540
Camera: Canon EOS 6D
Lens: Canon Zoom Lens EW82 16-35mm, EF 50mm
Focal length: 16mm, 24mm, 35mm & 50mm
Shift/Tilt: 0 Degrees
Date and time: 03/03/2022 16:31



> Location Map



> MSA Camera Position



> MSA 50mm Photo

WINTER

EXISTING




3rd March 2022



MSA-No: 5710
 Camera No: V19
 Project: Cambridge Views
 Description: Nail in the concrete kerb
 Details: Camera height: 1.60m
 Coordinates (E N H): 549102.7090 262362.1690 6.1590

Camera: Canon EOS 6D
 Lens: Canon Zoom Lens EW82 16-35mm, EF 50mm
 Focal length: 16mm, 24mm, 35mm & 50mm
 Shift/Tilt: 226 Degrees

Date and time: 04/04/2022 13:16



> Location Map



> MSA Camera Position



> MSA 50mm Photo



> Zoomed MSA Camera Position



SPRING

EXISTING



4th April 2022





SPRING

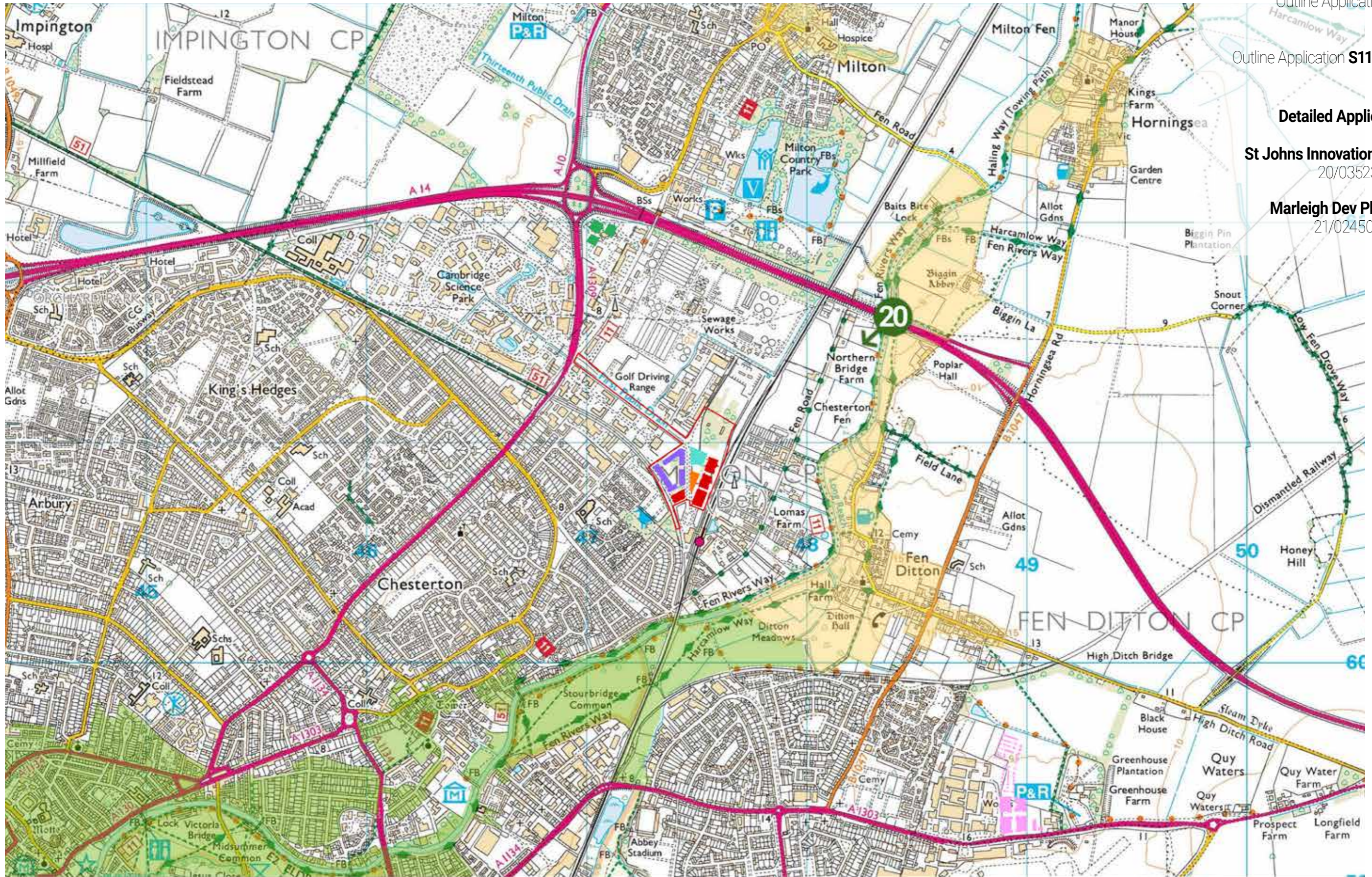
PROPOSED



4th April 2022



20 A14 bridge over the River Cam



Outline Application S8

Outline Application S9

Outline Application S11 - S21

Detailed Application

St Johns Innovation Park
20/03523/FUL

Marleigh Dev Phase2
21/02450/REM

TVIA Viewpoint

Heritage Viewpoint

TVIA & Heritage Viewpoint

Extra views

South Cambridgeshire Conservation Area

Cambridge City Conservation Area





EXISTING

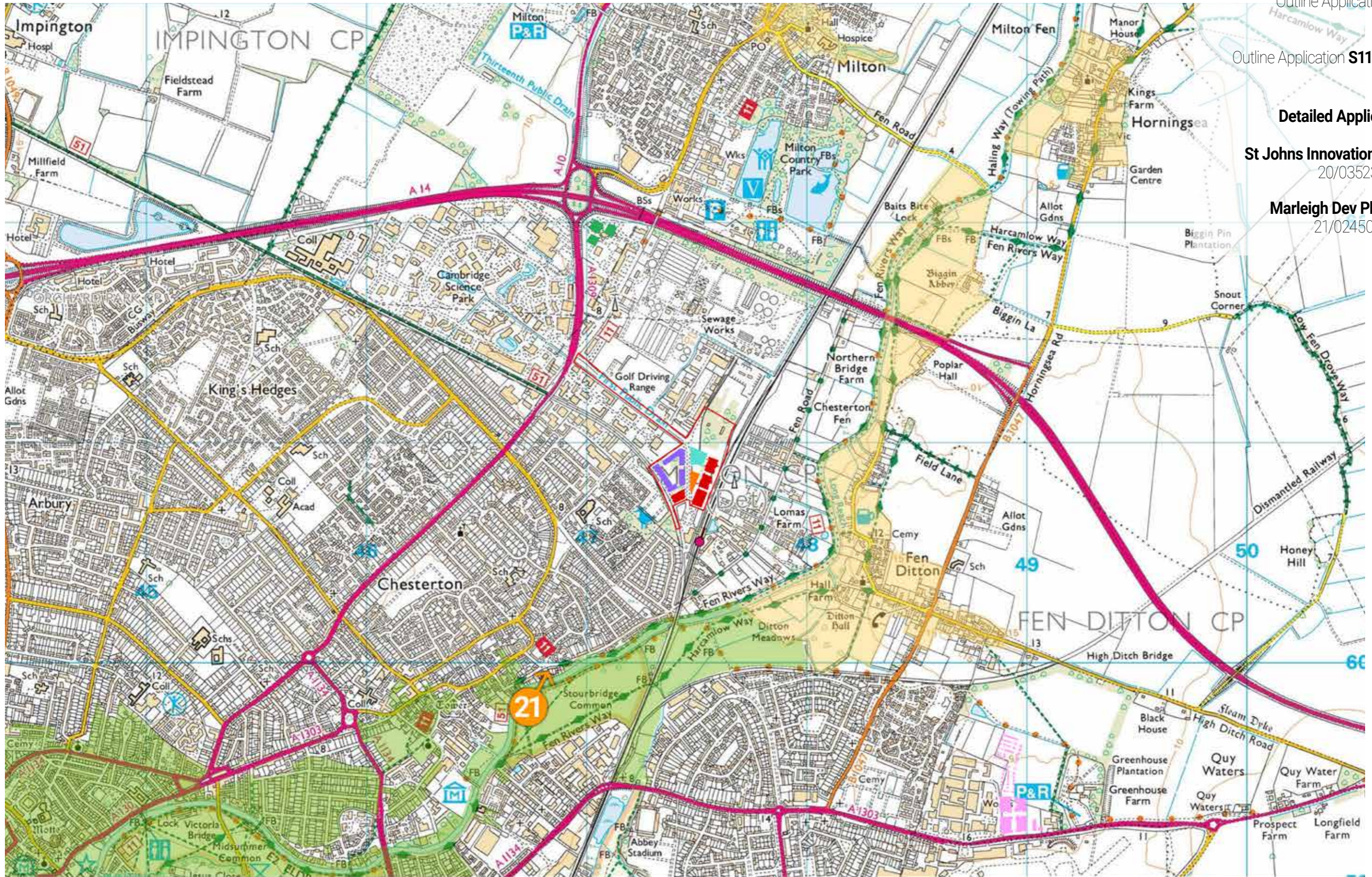


EXISTING



PROPOSED

21 Stourbridge Common - west



Outline Application S8

Outline Application S9

Outline Application S11 - S21

Detailed Application

St Johns Innovation Park
20/03523/FUL

Marleigh Dev Phase2
21/02450/REM



WINTER

EXISTING




30th Feb 2022



MSA-No: 5710
 Camera No: V21
 Project: Cambridge Views
 Description: Paint mark on the bridge
 Details: Camera height: 1.60m
 Coordinates (E N H): 546703.461 259850.351 7.988

Camera: Canon EOS 6D
 Lens: Canon Zoom Lens EW82 16-35mm, EF 50mm
 Focal length: 16mm, 24mm, 35mm & 50mm
 Shift/Tilt: 44 Degrees

Date and time: 13/04/2022 10:33




> Location Map



> MSA Camera Position



> MSA 50mm Photo



> Zoomed MSA Camera Position

SPRING



PROPOSED + 1 CAMBRIDGE SQUARE

13th April 2022





WINTER

PROPOSED



13th April 2022



22 Chapel of St Mary Magdalene, Newmarket

Outline Application S8

Outline Application S9

Outline Application S11 - S21

Detailed Application

St Johns Innovation Park
20/03523/FUL

Marleigh Dev Phase2
21/02450/REM

