

# Envirocheck®

● LANDMARK INFORMATION GROUP®

## 10k Raster Mapping

Published 2000

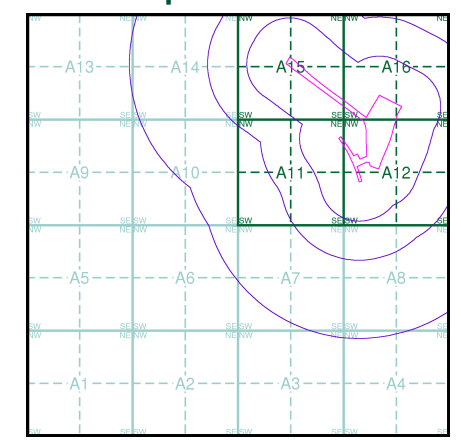
Source map scale - 1:10,000

The historical maps shown were produced from the Ordnance Survey's 1:10,000 colour raster mapping. These maps are derived from Landplan which replaced the old 1:10,000 maps originally published in 1970. The data is highly detailed showing buildings, fences and field boundaries as well as all roads, tracks and paths. Road names are also included together with the relevant road number and classification. Boundary information depiction includes county, unitary authority, district, civil parish and constituency.

### Map Name(s) and Date(s)

TL46SE	2000	1:10,000
TL45NE	2000	1:10,000

### Historical Map - Slice A



### Order Details

Order Number: 290270295\_1\_1  
 Customer Ref: 05425/D  
 National Grid Reference: 547100, 260770  
 Slice: A  
 Site Area (Ha): 9.58  
 Search Buffer (m): 1000

### Site Details

Anglian Water Authority, Milton House, Cowley Road, CAMBRIDGE, CB4 0AP

**Landmark**  
 ● LANDMARK INFORMATION GROUP

Tel: 0844 844 9952  
 Fax: 0844 844 9951  
 Web: www.envirocheck.co.uk



## Street View

Published 2022

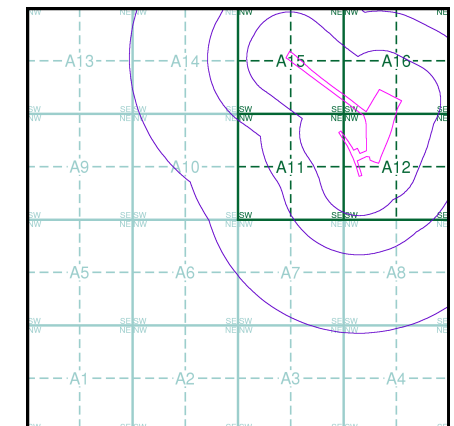
Source map scale - 1:10,000

Street View is a street-level map for the whole of Great Britain produced by the Ordnance Survey. These maps are provided at a nominal scale of 1:10,000

## Map Name(s) and Date(s)



## Street View Map - Slice A

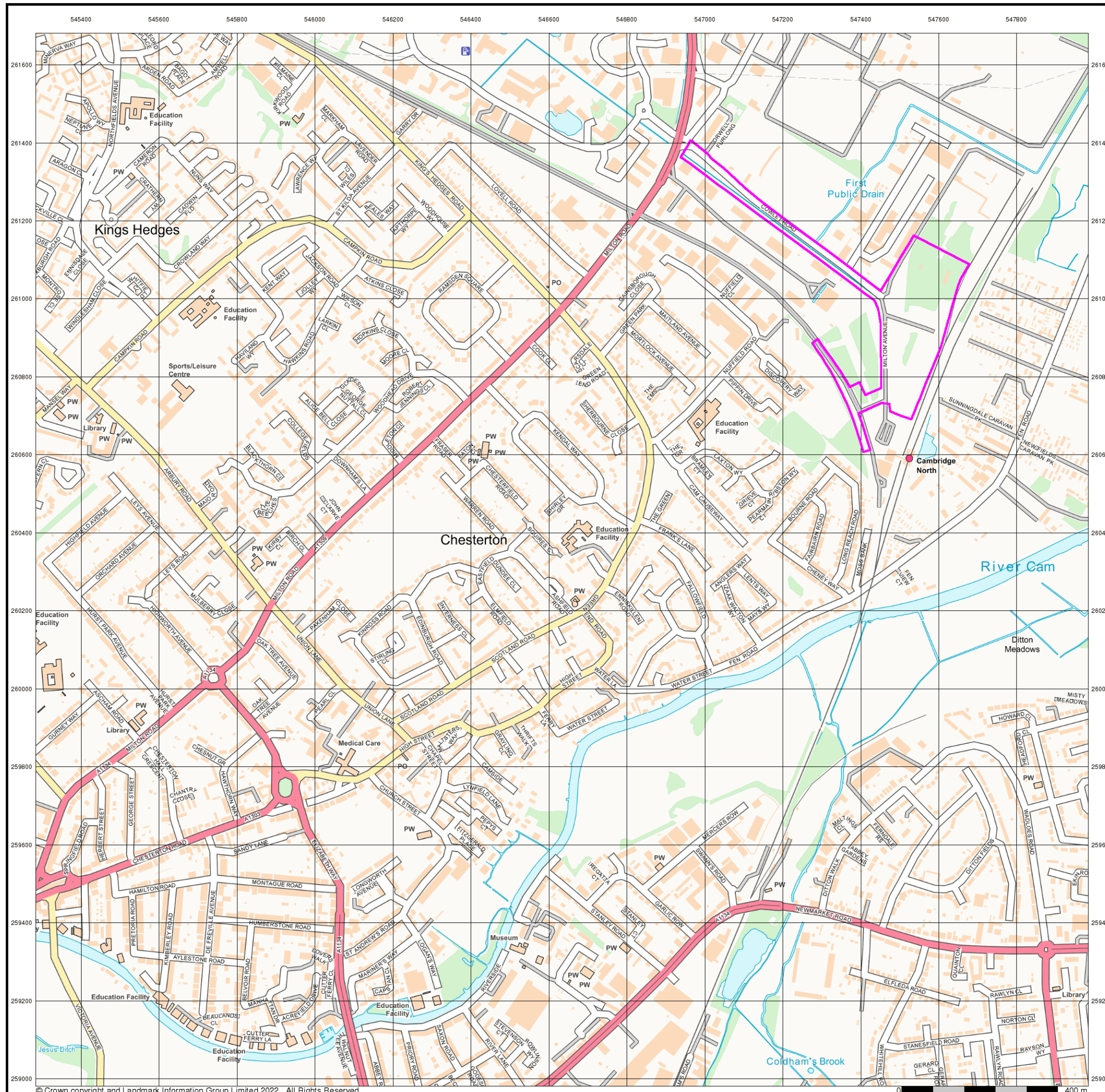


## Order Details

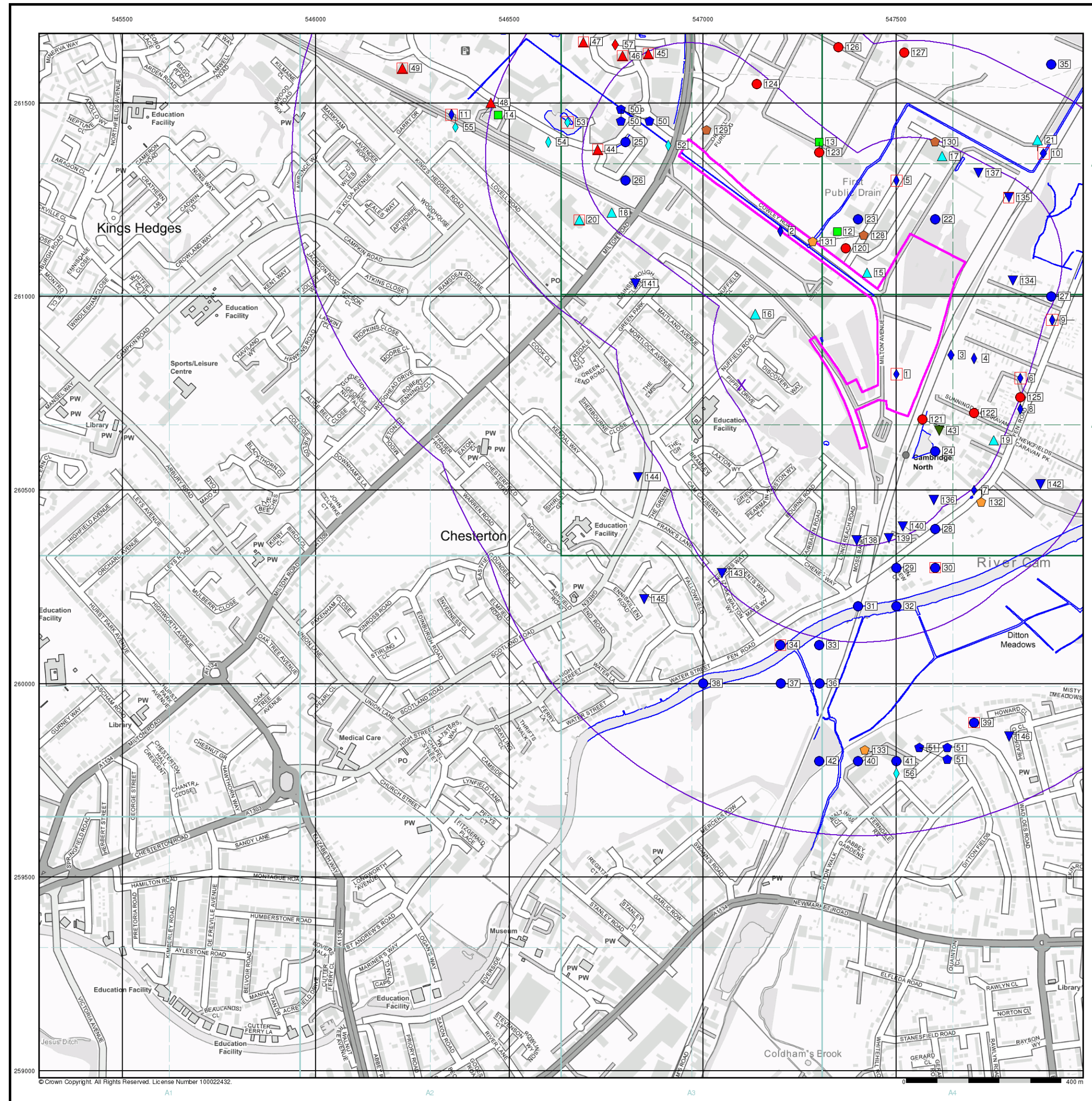
Order Number: 290270295\_1\_1  
Customer Ref: 05425/D  
National Grid Reference: 547100, 260770  
Slice: A  
Site Area (Ha): 9.58  
Search Buffer (m): 1000

## Site Details

Anglian Water Authority, Milton House, Cowley Road,  
CAMBRIDGE, CB4 0AP

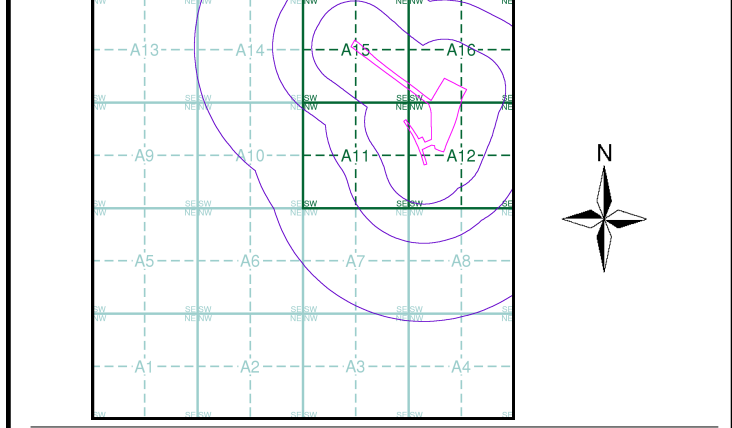






- General**
- Specified Site
  - Specified Buffer(s)
  - Bearing Reference Point
  - Map ID
  - Several of Type at Location
- Agency and Hydrological**
- Contaminated Land Register Entry or Notice (Location)
  - Contaminated Land Register Entry or Notice
  - Discharge Consent
  - Enforcement or Prohibition Notice
  - Integrated Pollution Control
  - Integrated Pollution Prevention Control
  - Local Authority Integrated Pollution Prevention and Control
  - Local Authority Pollution Prevention and Control Enforcement
  - Pollution Incident to Controlled Waters
  - Prosecution Relating to Authorised Processes
  - Prosecution Relating to Controlled Waters
  - Registered Radioactive Substance
  - River Network or Water Feature
  - River Quality Sampling Point
  - Substantiated Pollution Incident Register
  - Water Abstraction
  - Water Industry Act Referral
- Waste**
- BGS Recorded Landfill Site (Location)
  - BGS Recorded Landfill Site
  - EA Historic Landfill (Buffered Point)
  - EA Historic Landfill (Polygon)
  - Integrated Pollution Control Registered Waste Site
  - Licensed Waste Management Facility (Landfill Boundary)
  - Licensed Waste Management Facility (Location)
  - Local Authority Recorded Landfill Site (Location)
  - Local Authority Recorded Landfill Site
  - Registered Landfill Site
  - Registered Landfill Site (Location)
  - Registered Landfill Site (Point Buffered to 100m)
  - Registered Landfill Site (Point Buffered to 250m)
  - Registered Waste Transfer Site (Location)
  - Registered Waste Transfer Site
  - Registered Waste Treatment or Disposal Site (Location)
  - Registered Waste Treatment or Disposal Site
- Hazardous Substances**
- COMAH Site
  - Explosive Site
  - NIHHS Site
  - Planning Hazardous Substance Consent
  - Planning Hazardous Substance Enforcement
- Geological**
- BGS Recorded Mineral Site
- Industrial Land Use**
- Contemporary Trade Directory Entry
  - Fuel Station Entry

## Site Sensitivity Map - Slice A



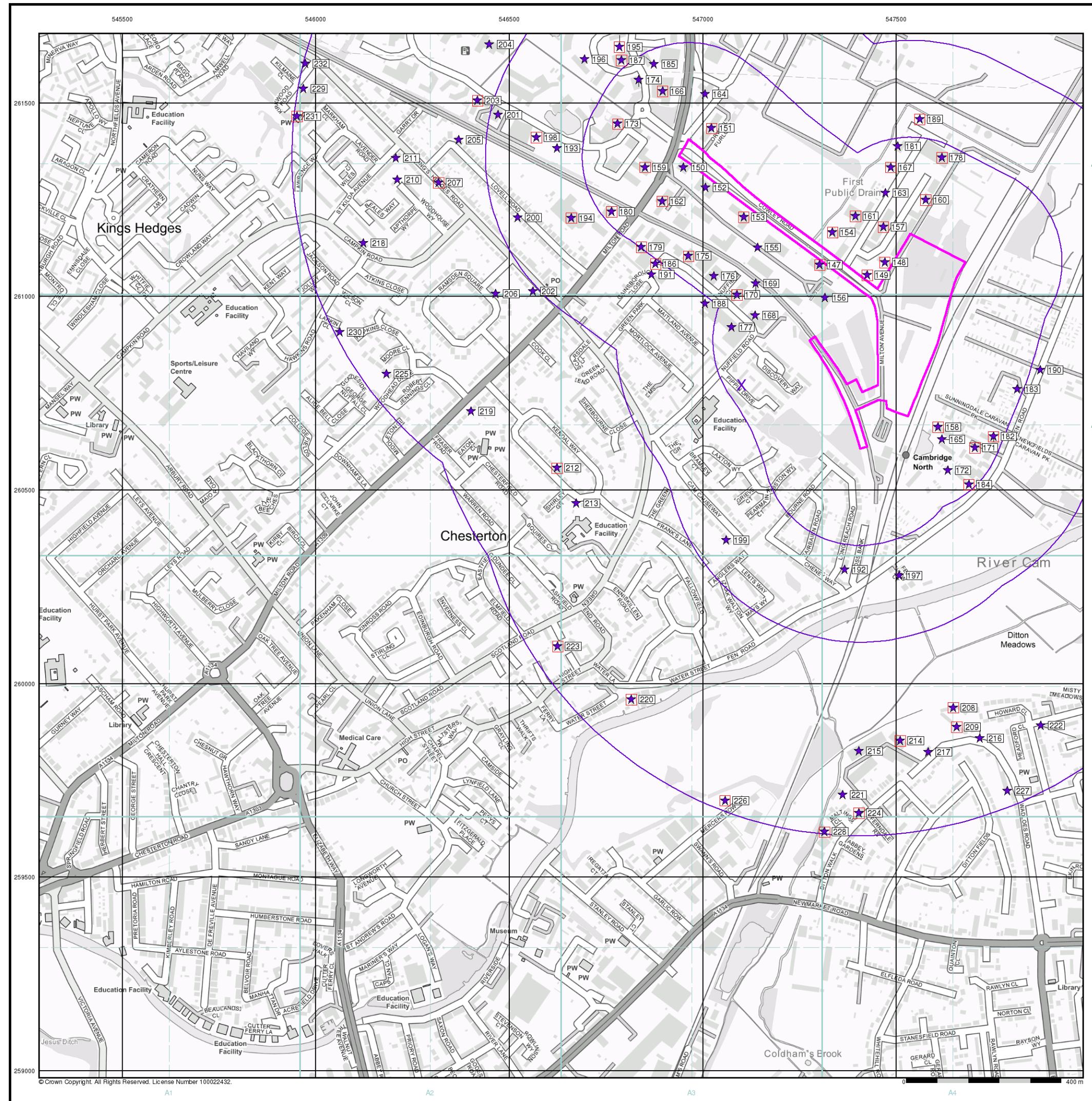
**Order Details**

Order Number: 290270295\_1\_1  
 Customer Ref: 05425/D  
 National Grid Reference: 547100, 260770  
 Slice: A  
 Site Area (Ha): 9.58  
 Search Buffer (m): 1000

**Site Details**






Anglian Water Authority, Milton House, Cowley Road, CAMBRIDGE, CB4 0AP









## Industrial Land Use Map

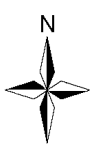
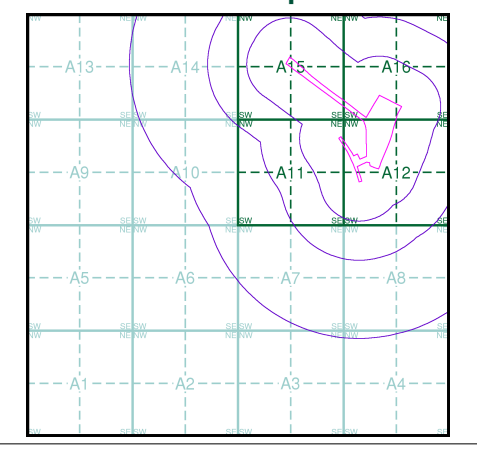
### General

-  Specified Site
-  Specified Buffer(s)
-  Bearing Reference Point
-  Slice
-  Map ID

### Industrial Land Use

-  Contemporary Trade Directory Entry
-  Fuel Station Entry
-  Gas Pipeline
-  Underground Electrical Cables

## Industrial Land Use Map - Slice A



### Order Details

Order Number: 290270295\_1\_1  
 Customer Ref: 05425/D  
 National Grid Reference: 547100, 260770  
 Slice: A  
 Site Area (Ha): 9.58  
 Search Buffer (m): 1000

### Site Details






Anglian Water Authority, Milton House, Cowley Road,  
 CAMBRIDGE, CB4 0AP



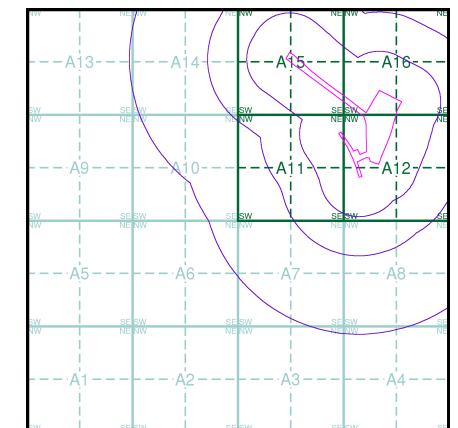
### General

-  Specified Site
-  Specified Buffer(s)
-  Bearing Reference Point

### Agency and Hydrological (Flood)

-  Extreme Flooding from Rivers or Sea without Defences (Zone 2)
-  Flooding from Rivers or Sea without Defences (Zone 3)
-  Area Benefiting from Flood Defence
-  Flood Water Storage Areas
-  Flood Defence

### Flood Map - Slice A

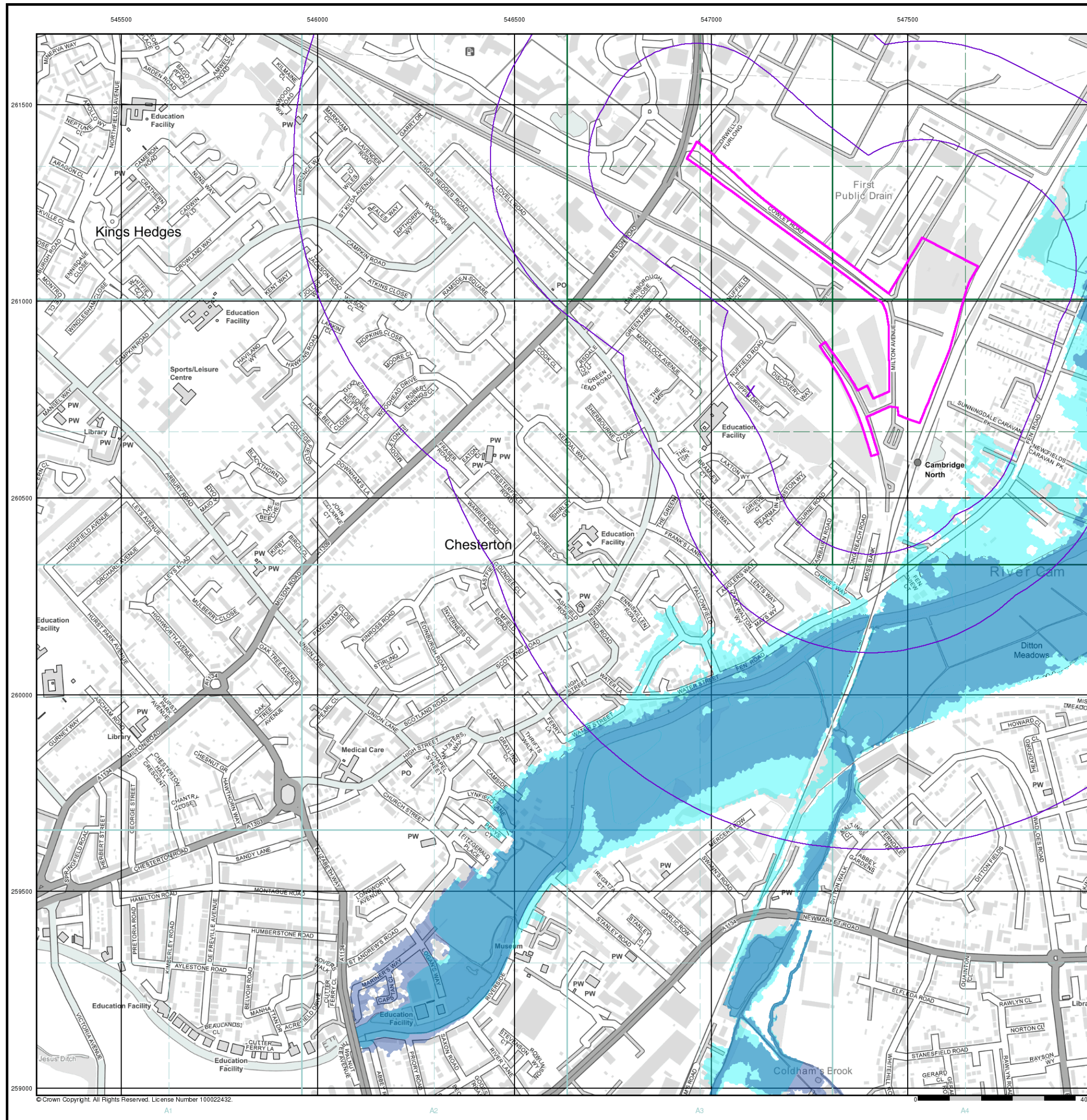


### Order Details

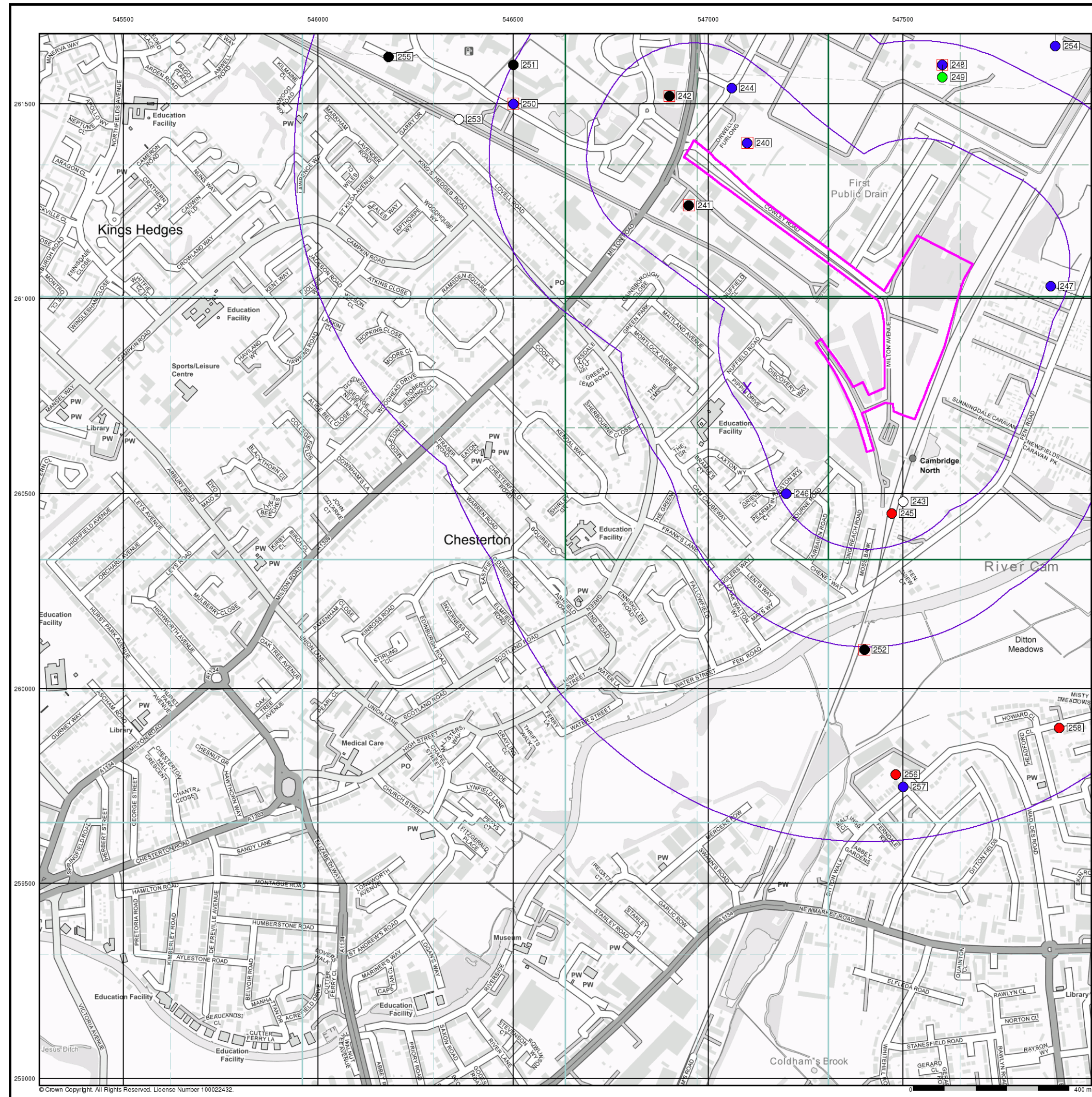
Order Number: 290270295\_1\_1  
 Customer Ref: 05425/D  
 National Grid Reference: 547100, 260770  
 Slice: A  
 Site Area (Ha): 9.58  
 Search Buffer (m): 1000

### Site Details

Anglian Water Authority, Milton House, Cowley Road,  
 CAMBRIDGE, CB4 0AP







### General

- Specified Site
- Specified Buffer(s)
- X Bearing Reference Point
- Map ID
- Several of Type at Location

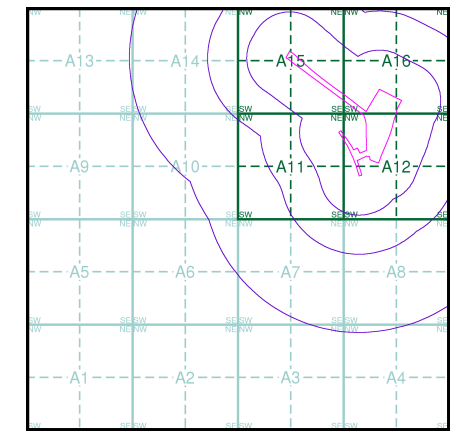
### Agency and Hydrological (Boreholes)

- BGS Borehole Depth 0 - 10m
- BGS Borehole Depth 10 - 30m
- BGS Borehole Depth 30m +
- Confidential
- Other

For Borehole information please refer to the Borehole .csv file which accompanied this slice.

A copy of the BGS Borehole Ordering Form is available to download from the Support section of [www.envirocheck.co.uk](http://www.envirocheck.co.uk).

### Borehole Map - Slice A



### Order Details

Order Number: 290270295\_1\_1  
 Customer Ref: 05425/D  
 National Grid Reference: 547100, 260770  
 Slice: A  
 Site Area (Ha): 9.58  
 Search Buffer (m): 1000

### Site Details

Anglian Water Authority, Milton House, Cowley Road, CAMBRIDGE, CB4 0AP