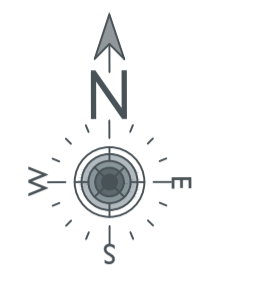


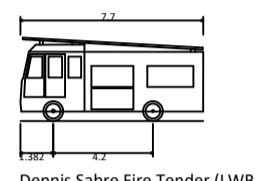
NOTES

These drawings have been produced with reference to the CDM Regulations 2015. Please note that these are pre-construction phase drawings and should be subject to further design risk management as required in accordance with Regulation 9

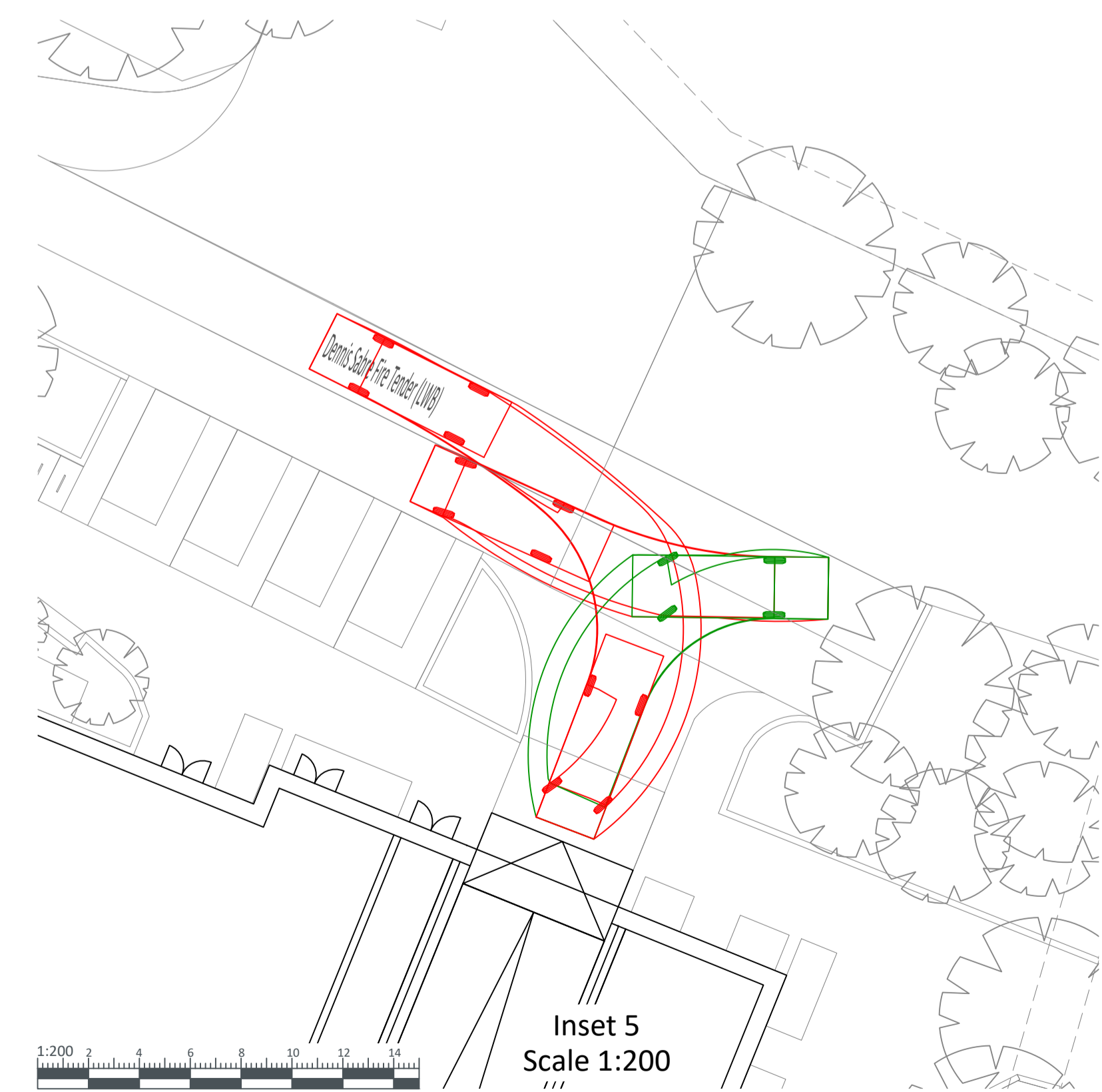
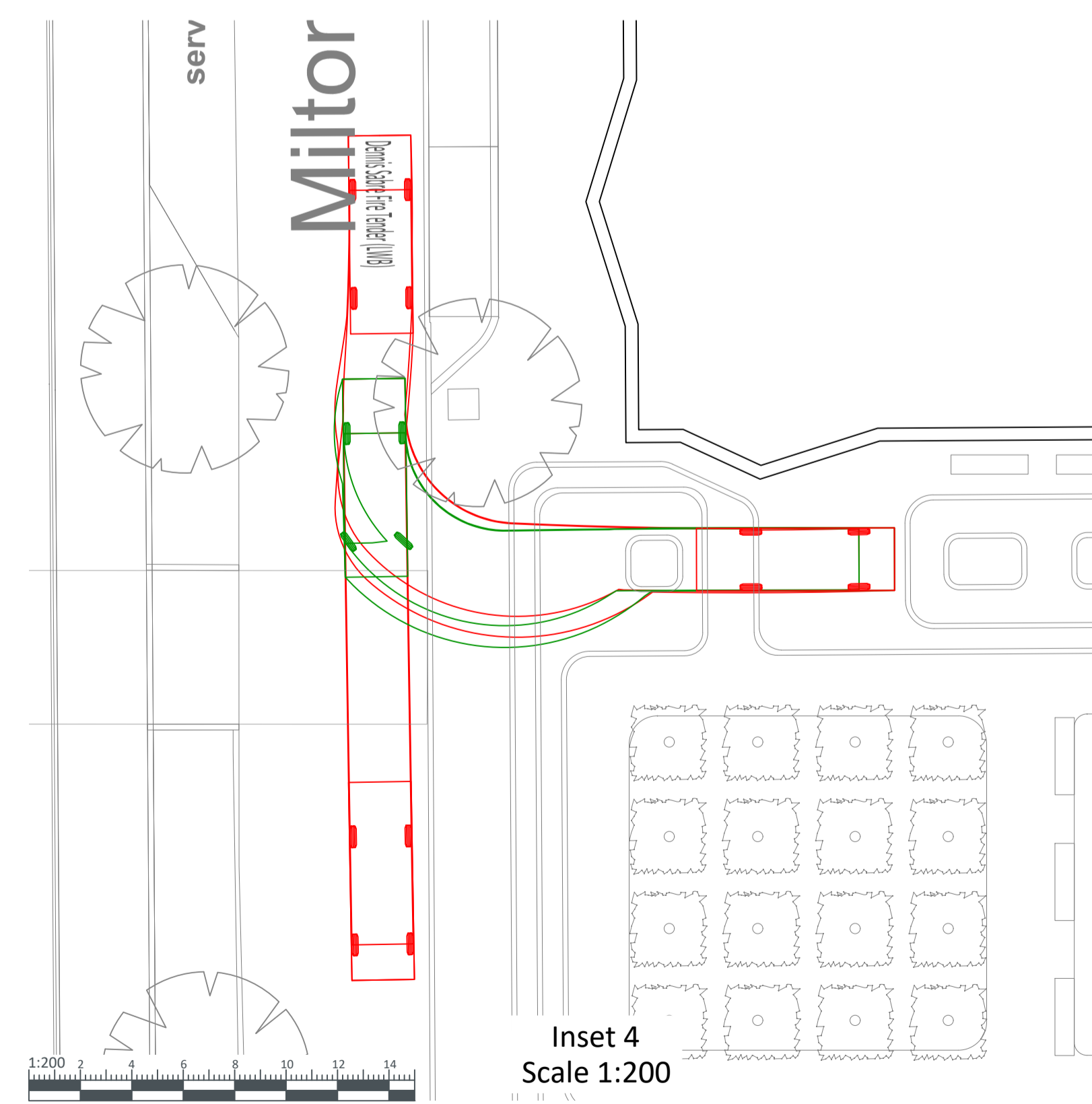
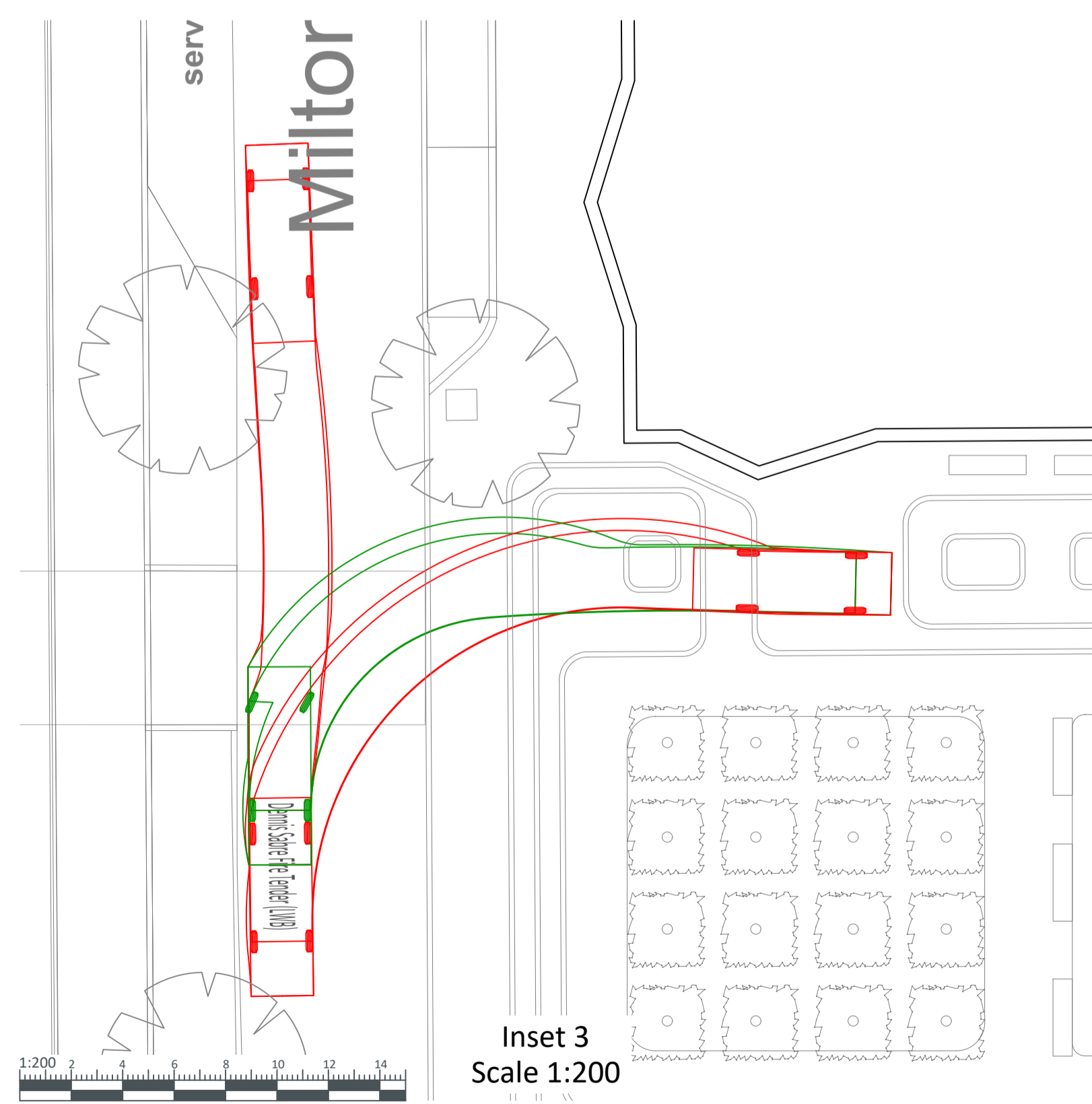
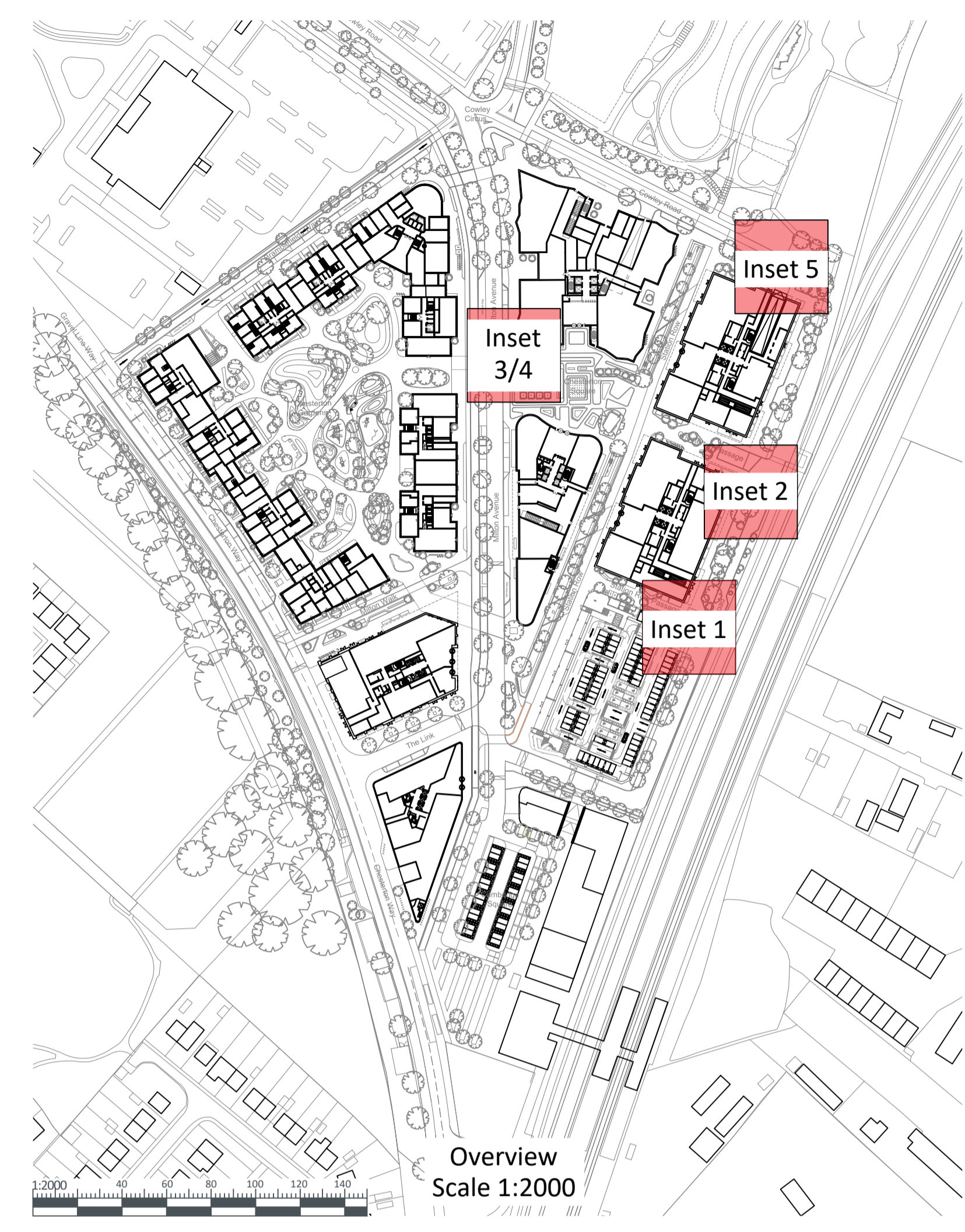
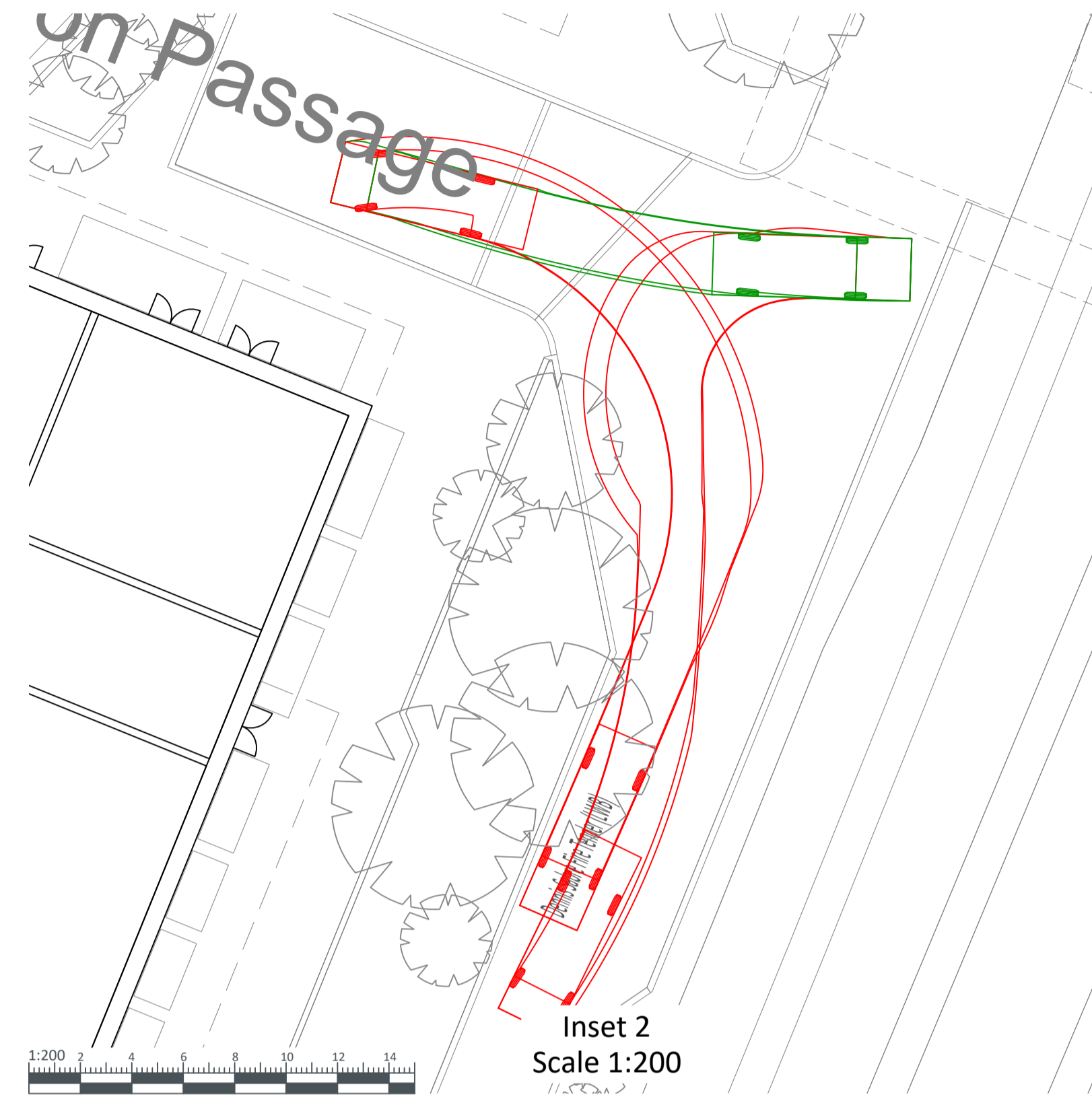
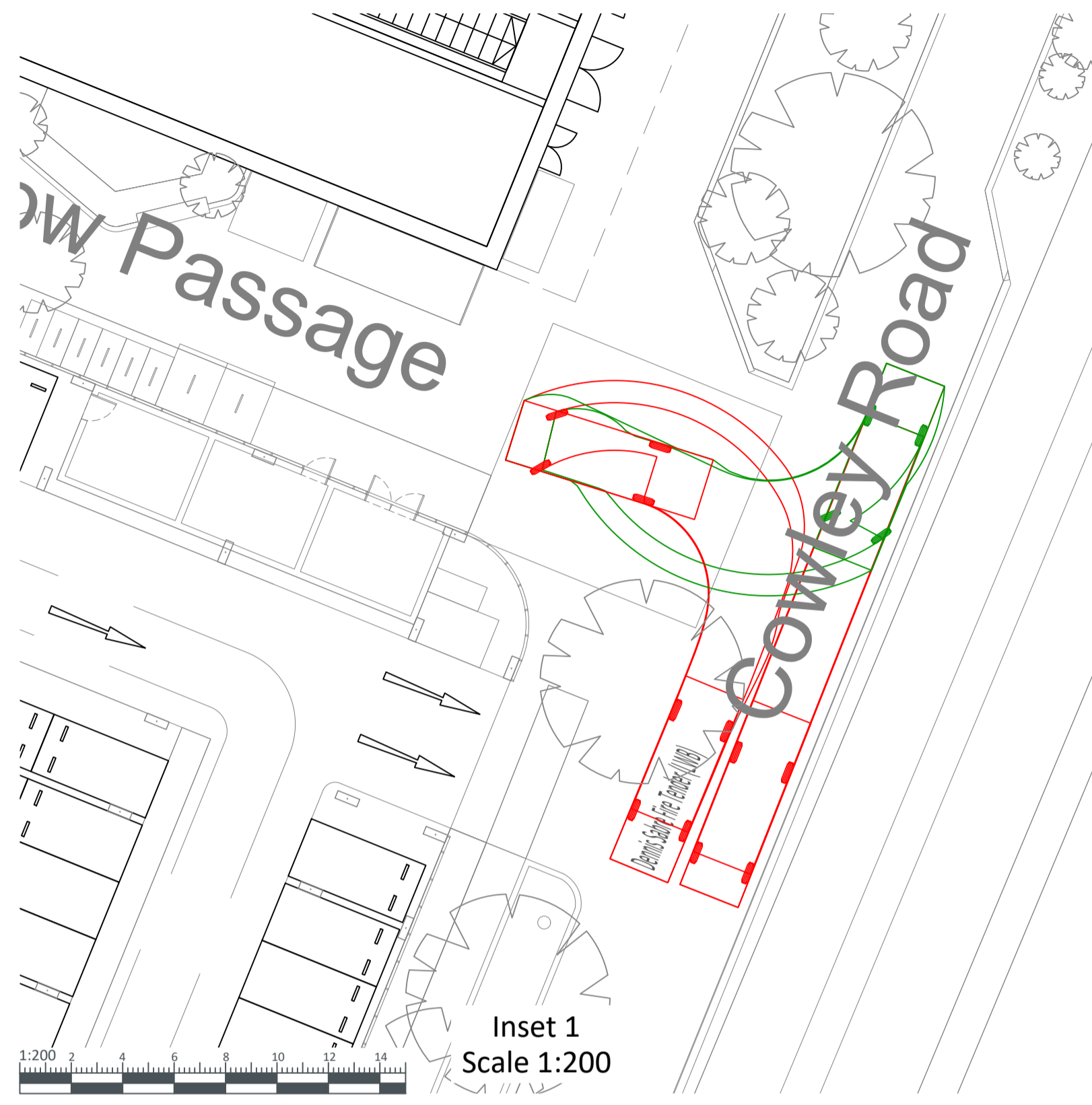
1. These drawings have been produced with reference to the CDM Regulations 2015. Please note that these are pre-construction phase drawings and should be subject to further design risk management as required in accordance with Regulation 9.
2. All dimensions in metres unless stated otherwise.
3. This drawing is based on Make drawing '239-ACME-PLT-PROPOSED-1-2000-GF-PLANNING_with_Make' received 07/10/2021.
4. The purpose of this drawing is to show the location of the proposed service road on cross sections of the existing ground.
5. Levels information based on topographical survey data in Survey Solutions drawing 20852ea Rev A dated 19/01/2018.



KEY



Dennis Sabre Fire Tender (LWB)
 Overall Length 7.200m
 Overall Width 2.430m
 Overall Height 3.512m
 Min Body Ground Clearance 0.397m
 Track Width 2.380m
 Lock to lock time 5.00s
 Kerb to Kerb Turning Radius 7.400m



REV	DATE	REVISION NOTE	BY
PI	25.05.22	Site layout updated, Tracking updated to suit	OB

PJA
 Seven House - High Street
 Longbridge - Birmingham
 B31 2JG - Tel: 0121 475 0234
 Birmingham - Bristol
 Exeter - London - Reading
 pja.co.uk

CLIENT
 Brookgate Ltd

PROJECT
 Cambridge North

DRAWING TITLE
 Fire Tender Tracking

Sheet 2 of 2

INFORMATION

PJA JOB No: 05425 - C - 2204 - PI
 SUB-CODE: DRAWING NO. REVISION

Revision Letter: P - Prelim / A - Approval / T - Tender / C - Construction
 BIM DRAWING REFERENCE

SCALE	DRAWN	REVIEWED	DATE
As Shown	OB	GD	20.04.22