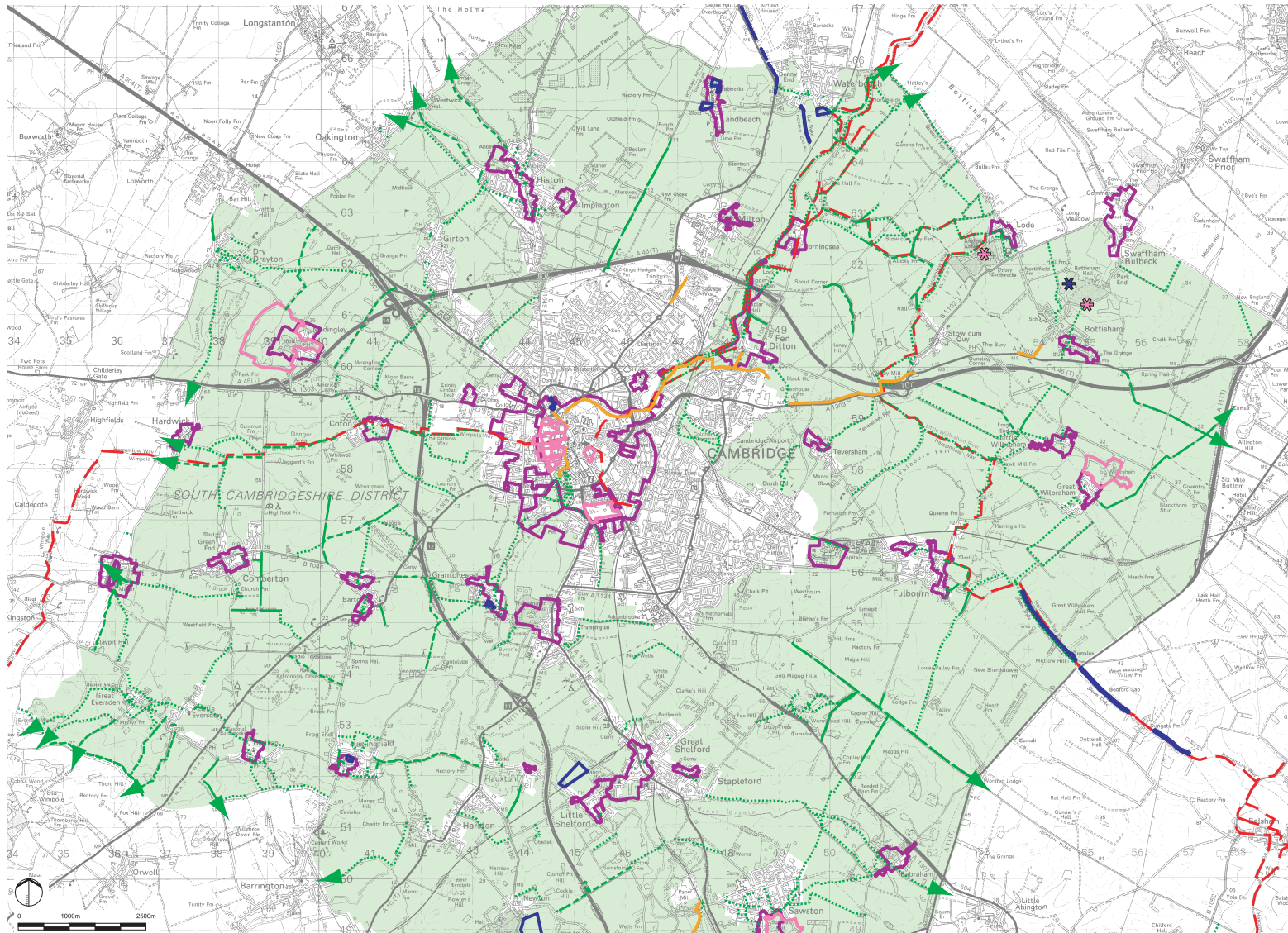













Cambridge Green Belt Study

Policy Context: Cultural and Access Designations



-  Green Belt
-  Scheduled Ancient Monuments
-  Scheduled Ancient Monuments (Precise boundary not supplied)
-  Historic Parks and Gardens
-  Historic Parks and Gardens (Precise boundary not supplied)
-  Conservation Areas
-  Long Distance Footpaths
-  Cycleways (Sustrans)
-  Byways
-  Bridleways
-  Footpaths

All information provided by South Cambridgeshire District Council, East Cambridgeshire District Council and Cambridge District Council, except Green Belt (Green Belt Local Plan), Long Distance Footpaths (OS Explorer, maps 209 and 226), and Cycleways (Sustrans).

Note: Only designations between outer and inner boundaries of the Green Belt are shown except those that extend beyond the boundary.

Reproduced from Ordnance Survey Mapping © Crown Copyright. No further copies may be made. SCDC Licence LA079367
 © Landscape Design Associates.
 Quality Assured to BS EN ISO 9001 : 1994

