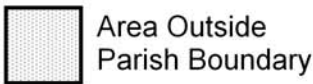


KEY



Area Outside Parish Boundary




Area Outside SCDC Boundary

Transport

Bus Service

 10 Minute Service

 2 Hour Service


 20 Minute Service


 5 or Less per Day


 Bus Stop

 30 Minute Service


 1 Day Service


 Guided Bus Stop


 Hourly Service


 Guided Busway

Cycle Routes

 Off Road Segregated

 On Road Recommended Route (Unsigned)

 Signed On Road Recommended Route

 Off road Unsegregated


 Pavement segregated

 On Road Cycle Lane

 Pavement Unsegregated

Train Service

 Train Line


 Train Station

Recreation Areas


 Formal Playspace

 Outdoor Sport

 Primary School Recreation

 Informal Playspace

 Primary School Play Area

 Secondary School Recreation

Services & Facilities


 General Practitioner


Education

Other Services & Facilities

 Library

 Primary School

 Community Facility

 Library (Mobile/Access)

 Secondary School

 Education

 Food Store

Emergency Services

 Health Care

 Post Office

 Fire Station

 Shopping & Retail

 Sports Centre

 Police Station

 Other Service / Facility

 Village Hall / Community Centre

 Allotment